

## TAMIL NADU

### State Election Commissioner

Dr. V. Palanichamy Upto 20th February, 2006  
Shri D. Chandrasekaran From 17th November, 2006

### Chief Electoral Officer

Dr. Mrutyunjay Sarangi Upto November, 2004  
Shri Naresh Gupta From December, 2004

### Associate Members

#### Lok Sabha

1. Dr. K. Dhanaraju
2. Shri A. Krishnaswamy
3. Shri E.G. Sugavanam
4. Shri K.V. Thangabalu
5. Dr. C. Krishnan

#### Vidhan Sabha

1. Smt. R. Tamilmozhirajadathan
2. Shri C. Sivasami
3. Dr. C. Vijayabasker
4. Dr. K. Ponnudiy
5. Shri Polur Varadhan

#### After General Elections to Tamil Nadu Legislative Assembly in May, 2006

1. Shri K. Pitchandi
2. Shri R.S. Raja Kannappan
3. Shri Agri. S.S. Krishnamorthy
4. Shri C. Gnanasekaran
5. Shri G.K. Mani

#### Meetings with Associate Members

1. 31st January, 2005
2. 12th March, 2005
3. 11th May, 2005
4. 19th July, 2005
5. 30th July, 2005
6. 21st November, 2005
7. 22nd November, 2005
8. 7th December, 2005
9. 8th December, 2005
10. 3rd January, 2006
11. 4th January, 2006
12. 20th February, 2006
13. 17th November, 2006
14. 28th December, 2006
15. 29th December, 2006
16. 23rd May, 2007

**Date of Publication of Draft Proposal**

5th April, 2007

**Public Sitings**

Venue	Date
Corporation Kalaiaragam, R.S. Puram, Coimbatore	17th May, 2007
Silver Jubilee Auditorium, Madurai Medical College Campus, Madurai	19th May, 2007
No. 74, Rathinavel Thevar Hall and Commercial Complex, West Buleward Road, Tiruchirappalli-8	20th and 21st May, 2007
University Centenary Auditorium, University of Madras, Chennai - 600 005	22nd May, 2007

**Date of Final Order**

3rd August, 2007

**Date of Gazette Notification**

13th August, 2007

**Special Features of the Delimitation Exercise in Tamil Nadu**

During the current phase of the exercise, the Delimitation Commission held its first meeting on 31st January, 2005 to discuss and determine whether revenue village or village panchayat may be adopted as the lowest administrative unit in delimiting the Assembly and Parliamentary Constituencies for the State of Tamil Nadu. The State Election Commissioner, Tamil Nadu stated that in his capacity as Member of Delimitation Commission of India, he has already prepared a Draft Working Paper after discussion with all District Collectors and other district Officials, taking village panchayat as the lowest administrative unit. However, Shri B.B.Tandon, Election Commissioner and Member, Delimitation Commission made it clear that the Commission cannot accept a parallel Draft Working Paper prepared by the State Election Commissioner. The Chairman, however, observed that the Commission would examine the possibility of adopting village panchayat as the lowest administrative unit by taking district/ panchayat union/ village panchayat as the administrative units in Tamil Nadu. Since the published 2001 census figures were revenue village-wise, the Panchayat population figures had to be authenticated by the Census department.

In the meeting held on 12th March, 2005 with the Associate Members to discuss the issue of adoption of lowest administrative units for the purpose of delimitation in Tamil Nadu, the Associate Members suggested that village panchayat should be adopted as the lowest administrative unit. The Commission accepted this suggestion of the Associate Members. The Commission, however, clarified that the Draft Working Paper will be prepared by the secretariat of the Delimitation Commission of India and not by the State Election Commissioner. The Chief Electoral Officer, Tamil Nadu was requested to format the census data 2001, panchayat-wise in consultation with the Census Commissioner and forward the same with relevant maps to the Delimitation Commission. On taking up the matter of panchayat-wise data

with the Registrar General of India and the Census Commissioner, the Delimitation Commission was informed that due to large scale differences in the boundaries of the revenue villages and panchayats, it would not be possible for the Registrar General to provide the Commission with authenticated panchayat level data for the delimitation exercise based on the 2001 census figures. In the meeting held on the 11th May, 2005 with the Associate Members, the Chairman brought this to the notice of the Associate Members and clarified that in view of the Constitutional mandate to readjust the territorial constituencies on the basis of the published census figures, and since the published figures are revenue village-wise the Commission cannot adopt village panchayat as the lowest administrative unit for delimiting the constituencies in Tamil Nadu.

A major decision in the delimitation exercise in Tamil Nadu related to the distribution of reserved Parliamentary Constituencies. It was found that on the basis of percentage of Scheduled Castes, the six Lok Sabha constituencies were all located in the North and North-Eastern areas. Section 9(c) of the Delimitation Act, 2002, clearly stipulates that the seats reserved for the Scheduled Castes should be distributed. During the public sittings also there was demand from the public to allocate a seat to the southern area and one to the western area. Keeping these factors in view, the Commission decided to distribute the six Lok Sabha seats reserved for Scheduled Castes in different parts of the state. Accordingly, 1-Thiruvallur(SC),6-Kancheepuram(SC), 13-Viluppuram (SC), 19-Nilgiri (SC), 27-Chidambaram (SC), 29-Nagapattinam (SC) and 37-Tenkasi (SC) were notified as the Parliamentary Constituencies reserved for Scheduled Castes.

**DELIMITATION STATISTICS**

Total Population	-	62405679
Total SC Population	-	11857504
Total ST Population	-	651321
No. of seats in Lok Sabha	-	39
No. of SC seats in Lok Sabha	-	7 (7)
No. of ST seats in Lok Sabha	-	0 (0)
No. of seats in Legislative Assembly	-	234
No. of SC seats in Legislative Assembly	-	44 (42)
No. of ST seats in Legislative Assembly	-	2 (3)

(Figures in bracket represent the number of reserved constituencies in the existing House.)

**DELIMITATION COMMISSION OF INDIA****TAMIL NADU****ORDER NO. 43**

New Delhi, the 5th April, 2007

In pursuance of Section 8 read with Section 4 of the Delimitation Act, 2002 (33 of 2002), and having regard to all other relevant Constitutional and statutory provisions in this regard, the Delimitation Commission hereby determines: -

- the total number of seats to be allocated to the State of Tamil Nadu in the House of the People as Thirty-Nine (39);
- of the total number of Thirty-Nine (39); seats so allocated to the State of Tamil Nadu in the House of the People, the number of seats to be reserved for the Scheduled Castes and Scheduled Tribes as Seven (7) and Zero (0) respectively;
- the total number of seats to be assigned to the Legislative Assembly of the State of Tamil Nadu, as Two hundred Thirty four (234); and
- of the total number of Two hundred Thirty four (234) seats so assigned to the Legislative Assembly of the State of Tamil Nadu, the number of seats to be reserved for the Scheduled Castes and Scheduled Tribes as Forty-four (44) and Two (2) respectively.

By Order,

(SHANGARA RAM)  
SECRETARY  
[No. 282/TN/2007-II]

As published in Gazette of India No. 45, Part II Section 3 Sub-section(iii) Extraordinary Issue as O.N. 52(E) at New Delhi on 5th April, 2007.

**TAMIL NADU****PAPER-1****ENTITLEMENT OF SEATS**

2001 Population =	62405679	<b>House</b>	<b>Existing Seats</b>	<b>SC</b>	<b>ST</b>
2001 SC Population =	11857504	Assembly	234	42	3
2001 ST Population =	651321	Lok Sabha	39	7	0

Average Population Per Assembly Constituency = 266691

RESERVED SEATS : ENTITLEMENT (2001 CENSUS)

Proportion of SCs = 0.1900  
Proportion of STs = 0.0104

Entitlement of Assembly Seats for	SCs =	44.46	44.00
	STs =	2.44	2.00
Entitlement of Lok Sabha Seats for	SCs =	7.41	7.00
	STs =	0.41	0.00

Sl. No.	Name of the District	2001 Census Population			Entitlement of Seats		Existing Seats
		Total	SCs	STs			
1	2	3	4	5	6	7	
1	THIRUVALLUR	2754756	600858	37858	10.33	10	8(+2)
2	CHENNAI	4343645	598110	6728	16.29	16	14(+2)
3	KANCHEEPURAM	2877468	721989	26508	10.79	11	9(+2)
4	VELLORE	3477317	714054	63040	13.04	13	12(+1)
5	KRISHNAGIRI	1561118	216511	16942	5.85	6	5(+1)
6	DHARMAPURI	1295182	200440	42607	4.86	5	5
7	TIRUVANNAMALAI	2186125	467532	72760	8.20	8	9(-1)
8	VILUPPURAM	2960373	810931	63920	11.10	11	12(-1)
9	SALEM	3016346	475738	103921	11.31	11	11
10	NAMAKKAL	1493462	280776	51416	5.60	6	6
11	ERODE	2581500	422204	17693	9.68	10	10
12	THE NILGIRIS	762141	238014	28373	2.86	3	3
13	COIMBATORE	4271856	630675	29103	16.02	16	15(+1)
14	DINDIGUL	1923014	376170	6484	7.21	7	7
15	KARUR	935686	190260	1450	3.51	4	4
16	TIRUCHIRAPPALLI	2418366	399493	18912	9.07	9	9
17	PERAMBALUR	1189170	300365	11836	4.46	4	5(-1)
18	CUDDALORE	2285395	634479	11773	8.57	9	9

Contd.

Sl. No.	Name of the District	2001 Census Population			Entitlement of Seats		Existing Seats
		Total	SCs	STs			
1	2	3	4	5	6	7	
19	NAGAPATTINAM	1488839	441231	3420	5.58	6	6
20	THIRUVARUR	1169474	378314	2673	4.39	4	4
21	THANJAVUR	2216138	399653	3641	8.31	8	10(-2)
22	PUDUKKOTTAI	1459601	249471	792	5.47	6	5(+1)
23	SIVAGANGA	1155356	188857	1083	4.33	4	5(-1)
24	MADURAI	2578201	323252	5972	9.67	10	10
25	THENI	1093950	211800	1686	4.10	4	5(-1)
26	VIRUDHUNAGAR	1751301	332297	2357	6.57	7	6(+1)
27	RAMANATHAPURAM	1187604	216312	1078	4.45	4	5(-1)
28	THOOTHUKUDI	1572273	288954	3494	5.90	6	7(-1)
29	TIRUNELVELI	2723988	481052	8358	10.21	10	11(-1)
30	KANNIYAKUMARI	1676034	67712	5443	6.28	6	7(-1)
	<b>Grand Total</b>	<b>62405679</b>	<b>11857504</b>	<b>651321</b>	<b>234.00</b>	<b>234</b>	<b>234</b>

## TAMIL NADU

### PAPER-2

#### DISTRIBUTION OF SEATS FOR SCHEDULED CASTES

Entitlement of Seats for SCs = Proportion of SC Population to Total multiplied by 234 (i.e. Total Seats in the Legislative Assembly)

$$\begin{aligned} \text{Proportion of SCs} &= 0.19 \\ \text{Total Assembly Seats} &= 234 \\ \text{Seats for SCs in Assembly} &= 0.1900 \times 234 = 44 \\ \text{Seats for SCs in District} &= \frac{\text{Population of SCs in District}}{\text{Population of SCs in the State}} \times 44 \end{aligned}$$

The 44 seats are to be distributed among the districts as per proportion of SC population of the district to Total SC population of the State. The number of SC seats to be located in each DISTRICT is given in the Table below:

Sl. No.	Name of the District	2001 Census Population		Entitlement of S.C. Seats		Existing Seats
		Total	SCs			
1	2	3	4	5	6	7
1	THIRUVALLUR	2754756	600858	2.23	2	1(+1)
2	CHENNAI	4343645	598110	2.22	2	2
3	KANCHEEPURAM	2877468	721989	2.68	3	3
4	VELLORE	3477317	714054	2.65	3	2(+1)
5	KRISHNAGIRI	1561118	216511	0.80	1	0(+1)
6	DHARMAPURI	1295182	200440	0.74	1	1
7	TIRUVANNAMALAI	2186125	467532	1.73	2	2
8	VILUPPURAM	2960373	810931	3.01	3	3
9	SALEM	3016346	475738	1.77	2	1(+1)
10	NAMAKKAL	1493462	280776	1.04	1	2(-1)
11	ERODE	2581500	422204	1.57	2	1(+1)
12	THE NILGIRIS	762141	238014	0.88	1	1
13	COIMBATORE	4271856	630675	2.34	2	3(-1)
14	DINDIGUL	1923014	376170	1.40	1	2(-1)
15	KARUR	935686	190260	0.71	1	1
16	TIRUCHIRAPPALLI	2418366	399493	1.48	1	0(+1)
17	PERAMBALUR	1189170	300365	1.11	1	2(-1)
18	CUDDALORE	2285395	634479	2.35	2	2
19	NAGAPATTINAM	1488839	441231	1.64	2	1(+1)
20	THIRUVARUR	1169474	378314	1.40	1	3(-2)

Sl. No.	Name of the District	2001 Census Population		Entitlement of SC Seats		Existing SC Seats
		Total	SCs			
1	2	3	4	5		6
21	THANJAVUR	2216138	399653	1.48	1	1
22	PUDUKKOTTAI	1459601	249471	0.93	1	1
23	SIVAGANGA	1155356	188857	0.70	1	1
24	MADURAI	2578201	323252	1.20	1	1
25	THENI	1093950	211800	0.79	1	0(+1)
26	VIRUDHUNAGAR	1751301	332297	1.23	1	1
27	RAMANATHAPURAM	1187604	216312	0.80	1	1
28	THOOTHUKKUDI	1572273	288954	1.07	1	1
29	TIRUNELVELI	2723988	481052	1.79	2	2
30	KANNIYAKUMARI	1676034	67712	0.25	0	0
	<b>Grand Total</b>	<b>62405679</b>	<b>11857504</b>	<b>44.00</b>	<b>44</b>	<b>42</b>

**TAMIL NADU**

**PAPER-3**

ASSEMBLY CONSTITUENCIES AND PERCENTAGE OF SC POPULATION - DISTRICT WISE

Sl. No.	No. & Name of Assembly Constituency	2001 CENSUS POPULATION			
		TOTAL	SCs	% of SCs	SC Seats
	<b>THIRUVALLUR</b>	<b>2754756</b>	<b>600858</b>	<b>21.81</b>	<b>TWO</b>
1	2 Ponneri (SC)	262251	90221	34.40	1
2	5 Poonamallee (SC)	248204	84063	33.87	2
3	4 Thiruvallur	268250	79081	29.48	
4	1 Gummidipoondi	290517	82813	28.51	
5	9 Madavaram	270400	61200	22.63	
6	3 Tiruttani	306846	67523	22.01	
7	6 Avadi	302635	52502	17.35	
8	10 Tiruvottiyur	283206	37967	13.41	
9	7 Maduravoyal	248360	22609	9.10	
10	8 Ambattur	274087	22879	8.35	
	<b>CHENNAI</b>	<b>4343645</b>	<b>598110</b>	<b>13.77</b>	<b>TWO</b>
11	15 Thiru -Vi -Ka -Nagar (SC)	263227	65427	24.86	3
12	16 Egmore (SC)	252059	60098	23.84	4
13	12 Perambur	284588	55627	19.55	
14	18 Harbour	245932	46538	18.92	
15	20 Thousand Lights	297738	45406	15.25	
16	17 Royapuram	250302	36208	14.47	
17	11 Dr.Radhakrishnan Nagar	277037	38266	13.81	
18	14 Villivakkam	255053	33270	13.04	
19	19 Chepauk-Thiruvallikeni	294113	36396	12.37	
20	13 Kolathur	243053	28371	11.67	
21	21 Anna Nagar	292635	31366	10.72	
22	23 Saidapet	297623	31561	10.60	
23	25 Mylapore	299300	27328	9.13	
24	26 Velachery	278373	24380	8.76	
25	24 Thiyagarayanagar	260823	21809	8.36	
26	22 Virugampakkam	251789	16059	6.38	
	<b>KANCHEEPURAM</b>	<b>2877468</b>	<b>721989</b>	<b>25.09</b>	<b>THREE</b>
27	34 Cheyyur (SC)	248816	109767	44.12	5
28	35 Madurantakam (SC)	254845	100446	39.41	6
29	29 Sriperumbudur (SC)	251939	92399	36.68	7

Sl. No.	No. & Name of Assembly Constituency	2001 CENSUS POPULATION			SC Seats
		TOTAL	SCs	% of SCs	
30	36 Uthiramerur	255896	78028	30.49	
31	33 Thiruporur	246516	71827	29.14	
32	32 Chengalpattu	276308	67125	24.29	
33	28 Alandur	270194	44851	16.60	
34	30 Pallavaram	270110	44222	16.37	
35	37 Kancheepuram	299084	48516	16.22	
36	31 Tambaram	250407	35446	14.16	
37	27 Sholinganallur	253353	29362	11.59	
<b>VELLORE</b>		<b>3477317</b>	<b>714054</b>	<b>20.53</b>	<b>THREE</b>
38	45 Kilvaithinankuppam (SC)	240466	65118	27.08	8
39	46 Gudiyattam (SC)	302182	80732	26.72	9
40	38 Arakkonam (SC)	252855	65142	25.76	10
41	48 Ambur	245070	62212	25.39	
42	44 Anaikattu	262130	58769	22.42	
43	42 Arcot	288566	63813	22.11	
44	39 Sholingur	294974	65230	22.11	
45	50 Tiruppattur	259969	50948	19.60	
46	41 Ranipet	270539	48931	18.09	
47	47 Vaniyambadi	274005	47126	17.20	
48	40 Katpadi	241701	40398	16.71	
49	49 Jolarpet	261830	33140	12.66	
50	43 Vellore	283030	32495	11.48	
<b>KRISHNAGIRI</b>		<b>1561118</b>	<b>216511</b>	<b>13.87</b>	<b>ONE</b>
51	51 Uthangarai (SC)	243802	48156	19.75	11
52	55 Hosur	271631	40281	14.83	
53	56 Thalli	259666	37688	14.51	
54	52 Bargur	249142	29895	12.00	
55	54 Veppanahalli	263226	31389	11.92	
56	53 Krishnagiri	273651	29102	10.63	
<b>DHARMAPURI</b>		<b>1295182</b>	<b>200440</b>	<b>15.48</b>	<b>ONE</b>
57	61 Harur (SC)	252160	69995	27.76	12
58	60 Pappireddipatti	266985	54441	20.39	
59	57 Palacodu	251420	24937	9.92	
60	58 Pennagaram	245042	23938	9.77	
61	59 Dharmapuri	279575	27129	9.70	

Contd.

Sl. No.	No. & Name of Assembly Constituency	2001 CENSUS POPULATION			SC Seats
		TOTAL	SCs	% of SCs	
<b>TIRUVANNAMALAI</b>		<b>2186125</b>	<b>467532</b>	<b>21.39</b>	<b>TWO</b>
62	69 Vandavasi (SC)	270668	71961	26.59	13
63	62 Chengam (SC)	283837	73074	25.75	14
64	68 Cheyyar	289012	69958	24.21	
65	64 Kilpennathur	255314	58101	22.76	
66	65 Kalasapakkam	251571	54625	21.71	
67	63 Tiruvannamalai	263404	47076	17.87	
68	67 Arani	296973	51690	17.41	
69	66 Polur	275346	41047	14.91	
<b>VILUPPURAM</b>		<b>2960373</b>	<b>810931</b>	<b>27.39</b>	<b>THREE</b>
70	80 Kallakurichi (SC)	282373	98014	34.71	15
71	73 Vanur (SC)	260322	84756	32.56	16
72	72 Tindivanam (SC)	268191	80374	29.97	17
73	71 Mailam	245920	73329	29.82	
74	78 Rishivandiyam	273422	80784	29.55	
75	77 Ulundurpettai	294593	84859	28.81	
76	76 Thirukoilur	269318	72527	26.93	
77	75 Vikravandi	249576	66147	26.50	
78	79 Sankarapuram	274333	64071	23.36	
79	74 Viluppuram	269057	56276	20.92	
80	70 Gingee	273268	49794	18.22	
<b>SALEM</b>		<b>3016346</b>	<b>475738</b>	<b>15.77</b>	<b>TWO</b>
81	81 Gangavalli (SC)	247457	63837	25.80	18
82	82 Attur (SC)	259982	57039	21.94	19
83	83 Yercaud (ST)	296171	64276	21.70	
84	84 Omalur	297713	58753	19.73	
85	88 Salem (West)	264710	37673	14.23	
86	91 Veerapandi	264409	37382	14.14	
87	85 Mettur	289596	38373	13.25	
88	87 Sankari	275876	35084	12.72	
89	89 Salem (North)	277770	31606	11.38	
90	90 Salem (South)	260559	25127	9.64	
91	86 Edappadi	282103	26588	9.42	
<b>NAMAKKAL</b>		<b>1493462</b>	<b>280776</b>	<b>18.80</b>	<b>ONE</b>
92	93 Senthamangalam (ST)	254320	60762	23.89	
93	92 Rasipuram (SC)	262190	55406	21.13	20

Contd.

Sl. No. & Name of Assembly Constituency	2001 CENSUS POPULATION			
	TOTAL	SCs	% of SCs	SC Seats
94 94 Namakkal	259747	54740	21.07	
95 95 Paramathi-Velur	235923	44759	18.97	
96 96 Tiruchengodu	245134	43125	17.59	
97 97 Kumarapalayam	236148	21984	9.31	
<b>ERODE</b>	<b>2581500</b>	<b>422204</b>	<b>16.35</b>	<b>TWO</b>
98 101 Dharapuram (SC)	278783	60575	21.73	21
99 107 Bhavanisagar (SC)	274958	51543	18.75	22
100 100 Modakurichi	250181	43466	17.37	
101 102 Kangayam	254698	43804	17.20	
102 105 Anthiyur	243974	41540	17.03	
103 103 Perundurai	244285	41195	16.86	
104 106 Gobichettipalayam	283324	46169	16.30	
105 104 Bhavani	270258	37856	14.01	
106 99 Erode (West)	236337	31981	13.53	
107 98 Erode (East)	244702	24075	9.84	
<b>THE NILGIRIS</b>	<b>762141</b>	<b>238014</b>	<b>31.23</b>	<b>ONE</b>
108 109 Gudalur (SC)	235316	83423	35.45	23
109 110 Coonoor	264130	81695	30.93	
110 108 Udahgamandalam	262695	72896	27.75	
<b>COIMBATORE</b>	<b>4271856</b>	<b>630675</b>	<b>14.76</b>	<b>TWO</b>
111 124 Valparai (SC)	247977	79216	31.94	24
112 112 Avanashi (SC)	252753	57224	22.64	25
113 126 Madathukulam	240277	52720	21.94	
114 115 Palladam	276571	53674	19.41	
115 116 Sulur	271137	48221	17.78	
116 125 Udumalaipettai	264288	46251	17.50	
117 123 Pollachi	244779	40003	16.34	
118 122 Kinathukadavu	253388	40201	15.87	
119 111 Mettupalayam	282029	42840	15.19	
120 117 Kavundampalayam	285007	36014	12.64	
121 119 Thondamuthur	270065	30175	11.17	
122 121 Singanallur	292507	29889	10.22	
123 120 Coimbatore (South)	288532	25028	8.67	
124 118 Coimbatore (North)	279105	19502	6.99	
125 114 Tiruppur (South)	241156	14103	5.85	
126 113 Tiruppur (North)	282285	15614	5.53	

Contd.

Sl. No. & Name of Assembly Constituency	2001 CENSUS POPULATION			
	TOTAL	SCs	% of SCs	SC Seats
<b>DINDIGUL</b>	<b>1923014</b>	<b>376170</b>	<b>19.56</b>	<b>ONE</b>
127 130 Nilakkottai (SC)	250734	64070	25.55	26
128 127 Palani	289256	66035	22.83	
129 128 Oddanchatram	245454	54460	22.19	
130 129 Athoor	288793	57864	20.04	
131 133 Vedasandur	288357	51128	17.73	
132 131 Natham	278023	45644	16.42	
133 132 Dindigul	282397	36969	13.09	
<b>KARUR</b>	<b>935686</b>	<b>190260</b>	<b>20.33</b>	<b>ONE</b>
134 136 Krishnarayapuram (SC)	233702	56349	24.11	27
135 137 Kulithalai	253425	54049	21.33	
136 134 Aravakurichi	220009	45454	20.66	
137 135 Karur	228550	34408	15.05	
<b>TIRUCHIRAPPALLI</b>	<b>2418777</b>	<b>398668</b>	<b>16.48</b>	<b>ONE</b>
138 146 Thuraiyur (SC)	241975	52787	21.82	28
139 143 Lalgudi	245698	50337	20.49	
140 145 Musiri	251843	49625	19.70	
141 144 Manachanallur	244316	47384	19.39	
142 139 Srirangam	290417	49579	17.07	
143 142 Thiruverumbur	274628	46034	16.76	
144 138 Manapparai	298763	48187	16.13	
145 141 Tiruchirappalli (East)	284745	27331	9.60	
146 140 Tiruchirappalli (West)	286392	27404	9.57	
<b>PERAMBALUR</b>	<b>1189170</b>	<b>300365</b>	<b>25.26</b>	<b>ONE</b>
147 147 Perambalur (SC)	316139	95044	30.06	29
148 148 Kunnam	280248	81796	29.19	
149 150 Jayankondam	299634	65228	21.77	
150 149 Ariyalur	293149	58297	19.89	
<b>CUDDALORE</b>	<b>2285395</b>	<b>634479</b>	<b>27.76</b>	<b>TWO</b>
151 151 Tittakudi (SC)	227595	87330	38.37	30
152 159 Kattumannarkoil (SC)	242696	83967	34.60	31
153 157 Bhuvanagiri	259370	88609	34.16	
154 152 Vriddhachalam	259542	75481	29.08	
155 154 Panruti	268834	75505	28.09	
156 156 Kurinjipadi	244553	66406	27.15	

Contd.

Sl. No. & Name of No. Assembly Constituency	2001 CENSUS POPULATION			
	TOTAL	SCs	% of SCs	SC Seats
157 158 Chidambaram	253296	57366	22.65	
158 155 Cuddalore	261316	52536	20.10	
159 153 Neyveli	268193	47279	17.63	
<b>NAGAPATTINAM</b>	<b>1488839</b>	<b>441231</b>	<b>29.64</b>	<b>TWO</b>
160 164 Kilvelur (SC)	208854	82266	39.39	32
161 160 Sirkazhi (SC)	272125	97683	35.90	33
162 162 Poompuhar	299107	85618	28.62	
163 161 Mayiladuthurai	274391	74371	27.10	
164 163 Nagapattinam	217927	53778	24.68	
165 165 Vedaranyam	216435	47515	21.95	
<b>THIRUVARUR</b>	<b>1169474</b>	<b>378314</b>	<b>32.35</b>	<b>ONE</b>
166 166 Thiruthuraiipoondi (SC)	273206	109622	40.12	34
167 168 Thiruvarur	301943	108726	36.01	
168 169 Nannilam	313781	102953	32.81	
169 167 Mannargudi	280544	57013	20.32	
<b>THANJAVUR</b>	<b>2220143</b>	<b>400757</b>	<b>18.05</b>	<b>ONE</b>
170 170 Thiruvidaimarudur (SC)	286404	79694	27.83	35
171 173 Thiruvaiyaru	286529	78245	27.31	
172 172 Papanasam	287315	67465	23.48	
173 175 Orattanadu	259892	43292	16.66	
174 171 Kumbakonam	298744	45344	15.18	
175 177 Peravurani	246022	33439	13.59	
176 176 Pattukkottai	269104	26117	9.71	
177 174 Thanjavur	286133	27161	9.49	
<b>PUDUKKOTTAI</b>	<b>1453048</b>	<b>248961</b>	<b>17.13</b>	<b>ONE</b>
178 178 Gandarvakottai (SC)	224602	51246	22.82	36
179 179 Viralimalai	237431	48030	20.23	
180 180 Pudukkottai	253281	42925	16.95	
181 181 Thirumayam	238702	40114	16.81	
182 183 Aranthangi	256432	38341	14.95	
183 182 Alangudi	242600	28305	11.67	
<b>SIVAGANGA</b>	<b>1157493</b>	<b>189088</b>	<b>16.34</b>	<b>ONE</b>
184 187 Manamadurai (SC)	284241	57884	20.36	37
185 184 Karaikudi	300031	47200	15.73	

Contd.

Sl. No. & Name of No. Assembly Constituency	2001 CENSUS POPULATION			
	TOTAL	SCs	% of SCs	SC Seats
186 185 Tiruppattur	287970	42243	14.67	
187 186 Sivaganga	285251	41761	14.64	
<b>MADURAI</b>	<b>2578201</b>	<b>323252</b>	<b>12.54</b>	<b>ONE</b>
188 190 Sholavandan (SC)	240988	51059	21.19	38
189 197 Usilampatti	280782	50774	18.08	
190 189 Madurai East	248369	44894	18.08	
191 196 Thirumangalam	281931	47455	16.83	
192 188 Melur	251919	40044	15.90	
193 195 Thiruparankundram	260846	27236	10.44	
194 193 Madurai Central	254367	19946	7.84	
195 191 Madurai North	254380	16221	6.38	
196 194 Madurai West	255668	14437	5.65	
197 192 Madurai South	248951	11186	4.49	
<b>THENI</b>	<b>1093950</b>	<b>211800</b>	<b>19.36</b>	<b>ONE</b>
198 199 Periyakulam (SC)	280290	61047	21.78	39
199 198 Andipatti	263557	53100	20.15	
200 200 Bodinayackanur	277708	54387	19.58	
201 201 Cumbum	272395	43266	15.88	
<b>VIRUDHUNAGAR</b>	<b>1751301</b>	<b>332297</b>	<b>18.97</b>	<b>ONE</b>
202 203 Srivilliputhur (SC)	270592	67647	25.00	40
203 202 Rajapalayam	245210	50459	20.58	
204 204 Sattur	259658	52515	20.22	
205 208 Tiruchuli	232567	46369	19.94	
206 206 Virudhunagar	238870	41659	17.44	
207 207 Aruppukkottai	242587	36607	15.09	
208 205 Sivakasi	261817	37041	14.15	
<b>RAMANATHAPURAM</b>	<b>1187604</b>	<b>216312</b>	<b>18.21</b>	<b>ONE</b>
209 209 Paramakudi (SC)	274549	68702	25.02	41
210 210 Tiruvadanai	292553	58436	19.97	
211 212 Mudhukulathur	304983	60414	19.81	
212 211 Ramanathapuram	315519	28760	9.12	
<b>THOOTHUKKUDI</b>	<b>1572273</b>	<b>288954</b>	<b>18.38</b>	<b>ONE</b>
213 217 Ottapidaram (SC)	234814	70803	30.15	42
214 213 Vilathikulam	253015	61956	24.49	

Contd.



Sl. No. & Name of No. Assembly Constituency	2001 CENSUS POPULATION			
	TOTAL	SCs	% of SCs	SC Seats
215 218 Kovilpatti	262249	49565	18.90	
216 216 Srivaikuntam	264977	39574	14.93	
217 215 Tiruchendur	264724	36759	13.89	
218 214 Thoothukkudi	292494	30297	10.36	
<b>TIRUNELVELI</b>	<b>2723988</b>	<b>481052</b>	<b>17.66</b>	<b>TWO</b>
219 220 Vasudevanallur (SC)	255424	62726	24.56	43
220 219 Sankarankovil (SC)	265012	64411	24.30	44
221 221 Kadayanallur	290355	60471	20.83	
222 224 Tirunelveli	271092	54884	20.25	
223 227 Nanguneri	271603	50451	18.58	
224 225 Ambasamudram	274454	42872	15.62	
225 222 Tenkasi	288445	41838	14.50	
226 223 Alangulam	274773	36998	13.46	
227 228 Radhapuram	264595	34421	13.01	
228 226 Palayamkottai	268235	31980	11.92	
<b>KANNIYAKUMARI</b>	<b>1676034</b>	<b>67712</b>	<b>4.04</b>	<b>ZERO</b>
229 229 Kanniyakumari	317297	25638	8.08	
230 230 Nagercoil	287274	12903	4.49	
231 232 Padmanabhapuram	278920	9421	3.38	
232 231 Colachel	258893	7758	3.00	
233 234 Killiyoor	273225	6494	2.38	
234 233 Vilavancode	260425	5498	2.11	

**TAMIL NADU****PAPER-4**

## ASSEMBLY CONSTITUENCIES AND PERCENTAGE OF ST POPULATION

Sl. No. & Name of No. Assembly Constituency	2001 CENSUS POPULATION			
	TOTAL	STs	% of STs	ST Seats
1 83 Yercaud (ST)	296171	54246	18.32	1
2 93 Senthamangalam (ST)	254320	37923	14.91	2
3 79 Sankarapuram	274333	40632	14.81	
4 65 Kalasapakkam	251571	29046	11.55	
5 61 Harur (SC)	252160	26604	10.55	
6 62 Chengam (SC)	283837	23330	8.22	
7 50 Tiruppattur	259969	20715	7.97	
8 109 Gudalur (SC)	235316	15481	6.58	
9 82 Attur (SC)	259982	15074	5.80	
10 146 Thuraiyur (SC)	241975	13313	5.50	
11 92 Rasipuram (SC)	262190	12702	4.84	
12 44 Anaikattu	262130	11674	4.45	
13 81 Gangavalli (SC)	247457	10720	4.33	
14 60 Pappireddippatti	266985	9209	3.45	
15 85 Mettur	289596	9870	3.41	
16 56 Thalli	259666	8548	3.29	
17 107 Bhavanisagar (SC)	274958	8812	3.20	
18 110 Coonoor	264130	8437	3.19	
19 124 Valparai (SC)	247977	7284	2.94	
20 111 Mettupalayam	282029	8218	2.91	
21 3 Tiruttani	306846	8900	2.90	
22 49 Jolarpet	261830	6633	2.53	
23 1 Gummidipoondi	290517	7322	2.52	
24 91 Veerapandi	264409	5935	2.24	
25 63 Tiruvannamalai	263404	5774	2.19	
26 4 Thiruvallur	268250	5616	2.09	
27 48 Ambur	245070	4813	1.96	
28 64 Kilpennathur	255314	4890	1.92	
29 70 Gingee	273268	5085	1.86	
30 150 Jayankondam	299634	5554	1.85	
31 2 Ponneri (SC)	262251	4768	1.82	
32 71 Mailam	245920	4443	1.81	

Sl. No.	No. & Name of Assembly Constituency	2001 CENSUS POPULATION		
		TOTAL	STs	% of STs
33	33 Thiruppur	246516	4275	1.73
34	108 Udhagamandalam	262695	4455	1.70
35	69 Vandavasi (SC)	270668	4390	1.62
36	84 Omalur	297713	4708	1.58
37	38 Arakkonam (SC)	252855	3785	1.50
38	36 Uthiramerur	255896	3735	1.46
39	58 Pennagaram	245042	3555	1.45
40	35 Madurantakam (SC)	254845	3687	1.45
41	47 Vaniyambadi	274005	3780	1.38
42	117 Kavundampalayam	285007	3765	1.32
43	75 Vikravandi	249576	3240	1.30
44	54 Veppanahalli	263226	3395	1.29
45	104 Bhavani	270258	3467	1.28
46	32 Chengalpattu	276308	3445	1.25
47	5 Poonamallee (SC)	248204	3076	1.24
48	105 Anthiyur	243974	3015	1.24
49	9 Madavaram	270400	3116	1.15
50	68 Cheyyar	289012	3174	1.10
51	232 Padmanabhapuram	278920	2911	1.04
52	127 Palani	289256	2976	1.03
53	34 Cheyyur (SC)	248816	2538	1.02
54	158 Chidambaram	253296	2535	1.00
55	119 Thondamuthur	270065	2692	1.00
56	72 Tindivanam (SC)	268191	2641	0.98
57	39 Sholingur	294974	2904	0.98
58	29 Sriperumbudur (SC)	251939	2437	0.97
59	147 Perambalur (SC)	316139	3047	0.96
60	126 Madathukulam	240277	2168	0.90
61	194 Madurai West	255668	2292	0.90
62	52 Bargur	249142	2217	0.89
63	31 Tambaram	250407	2208	0.88
64	6 Avadi	302635	2660	0.88
65	228 Radhapuram	264595	2270	0.86
66	42 Arcot	288566	2365	0.82
67	76 Thirukoilur	269318	2159	0.80
68	130 Nilakkottai (SC)	250734	1947	0.78
69	45 Kilvaithinankuppam (SC)	240466	1843	0.77

Contd.

Sl. No.	No. & Name of Assembly Constituency	2001 CENSUS POPULATION		
		TOTAL	STs	% of STs
70	157 Bhuvanagiri	259370	1964	0.76
71	78 Rishivandiyam	273422	2063	0.75
72	149 Ariyalur	293149	2030	0.69
73	73 Vanur (SC)	260322	1755	0.67
74	122 Kinathukadavu	253388	1692	0.67
75	142 Thiruverumbur	274628	1781	0.65
76	59 Dharmapuri	279575	1799	0.64
77	37 Kancheepuram	299084	1911	0.64
78	46 Gudiyattam (SC)	302182	1888	0.62
79	40 Katpadi	241701	1456	0.60
80	57 Palacodu	251420	1440	0.57
81	153 Neyveli	268193	1473	0.55
82	152 Vriddhachalam	259542	1419	0.55
83	51 Uthangarai (SC)	243802	1300	0.53
84	87 Sankari	275876	1332	0.48
85	156 Kurinjipadi	244553	1158	0.47
86	7 Maduravoyal	248360	1169	0.47
87	151 Tittakudi (SC)	227595	1005	0.44
88	123 Pollachi	244779	1078	0.44
89	13 Kolathur	243053	1070	0.44
90	148 Kunnam	280248	1205	0.43
91	159 Kattumannarkoil (SC)	242696	1037	0.43
92	218 Kovilpatti	262249	1107	0.42
93	66 Polur	275346	1124	0.41
94	163 Nagapattinam	217927	864	0.40
95	161 Mayiladuthurai	274391	1081	0.39
96	141 Tiruchirappalli (East)	284745	1093	0.38
97	53 Krishnagiri	273651	1045	0.38
98	229 Kanniyakumari	317297	1202	0.38
99	190 Sholavandan (SC)	240988	905	0.38
100	166 Thiruthuraiipoondi (SC)	273206	964	0.35
101	220 Vasudevanallur (SC)	255424	901	0.35
102	226 Palayamkottai	268235	945	0.35
103	67 Arani	296973	1032	0.35
104	74 Viluppuram	269057	924	0.34
105	224 Tirunelveli	271092	926	0.34
106	193 Madurai Central	254367	866	0.34

Contd.

Sl. No. & Name of No. Assembly Constituency	2001 CENSUS POPULATION			
	TOTAL	STs	% of STs	ST Seats
107 202 Rajapalayam	245210	807	0.33	
108 216 Srivaikuntam	264977	870	0.33	
109 176 Pattukkottai	269104	875	0.33	
110 28 Alandur	270194	873	0.32	
111 160 Sirkazhi (SC)	272125	850	0.31	
112 15 Thiru -Vi -Ka -Nagar (SC)	263227	803	0.31	
113 139 Srirangam	290417	884	0.30	
114 167 Mannargudi	280544	822	0.29	
115 101 Dharapuram (SC)	278783	809	0.29	
116 200 Bodinayakanur	277708	800	0.29	
117 136 Krishnarapuram (SC)	233702	639	0.27	
118 30 Pallavaram	270110	734	0.27	
119 106 Gobichettipalayam	283324	769	0.27	
120 90 Salem (South)	260559	704	0.27	
121 14 Villivakkam	255053	677	0.27	
122 174 Thanjavur	286133	754	0.26	
123 27 Sholinganallur	253353	665	0.26	
124 155 Cuddalore	261316	677	0.26	
125 225 Ambasamudram	274454	675	0.25	
126 137 Kulithalai	253425	619	0.24	
127 227 Nanguneri	271603	656	0.24	
128 221 Kadayanallur	290355	689	0.24	
129 8 Ambattur	274087	642	0.23	
130 112 Avanashi (SC)	252753	586	0.23	
131 172 Papanasam	287315	645	0.22	
132 204 Sattur	259658	574	0.22	
133 233 Vilavancode	260425	569	0.22	
134 189 Madurai East	248369	541	0.22	
135 41 Ranipet	270539	588	0.22	
136 168 Thiruvarur	301943	641	0.21	
137 140 Tiruchirappalli (West)	286392	607	0.21	
138 43 Vellore	283030	596	0.21	
139 222 Tenkasi	288445	601	0.21	
140 10 Tiruvottiyur	283206	589	0.21	
141 170 Thiruvidaimarudur (SC)	286404	579	0.20	
142 217 Ottapidaram (SC)	234814	462	0.20	
143 133 Vedsandur	288357	563	0.20	

Contd.

Sl. No. & Name of No. Assembly Constituency	2001 CENSUS POPULATION			
	TOTAL	STs	% of STs	ST Seats
144 211 Ramanathapuram	315519	615	0.19	
145 214 Thoothukkudi	292494	560	0.19	
146 154 Panruti	268834	505	0.19	
147 12 Perambur	284588	533	0.19	
148 18 Harbour	245932	443	0.18	
149 77 Ulundurpettai	294593	530	0.18	
150 144 Manachanallur	244316	430	0.18	
151 199 Periyakulam (SC)	280290	493	0.18	
152 86 Edappadi	282103	494	0.18	
153 21 Anna Nagar	292635	505	0.17	
154 88 Salem (West)	264710	445	0.17	
155 94 Namakkal	259747	432	0.17	
156 143 Lalgudi	245698	397	0.16	
157 55 Hosur	271631	437	0.16	
158 183 Aranthangi	256432	407	0.16	
159 80 Kallakurichi (SC)	282373	448	0.16	
160 19 Chepauk-Thiruvallikeni	294113	456	0.16	
161 20 Thousand Lights	297738	451	0.15	
162 219 Sankarankovil (SC)	265012	393	0.15	
163 195 Thiruparankundram	260846	377	0.14	
164 22 Virugampakkam	251789	357	0.14	
165 89 Salem (North)	277770	393	0.14	
166 215 Tiruchendur	264724	366	0.14	
167 230 Nagercoil	287274	397	0.14	
168 99 Erode (West)	236337	326	0.14	
169 187 Manamadurai (SC)	284241	386	0.14	
170 118 Coimbatore (North)	279105	357	0.13	
171 23 Saidapet	297623	368	0.12	
172 132 Dindigul	282397	342	0.12	
173 100 Modakurichi	250181	300	0.12	
174 210 Tiruvadanai	292553	347	0.12	
175 26 Velachery	278373	326	0.12	
176 184 Karaikudi	300031	350	0.12	
177 197 Usilampatti	280782	318	0.11	
178 205 Sivakasi	261817	296	0.11	
179 162 Poompuhar	299107	335	0.11	
180 223 Alangulam	274773	302	0.11	

Contd.

Sl. No. & Name of No. Assembly Constituency	2001 CENSUS POPULATION			
	TOTAL	STs	% of STs	ST Seats
181 198 Andipatti	263557	288	0.11	
182 115 Palladam	276571	291	0.11	
183 206 Virudhunagar	238870	251	0.11	
184 131 Natham	278023	288	0.10	
185 173 Thiruvaiyaru	286529	270	0.09	
186 234 Killiyoor	273225	243	0.09	
187 165 Vedaranyam	216435	186	0.09	
188 192 Madurai South	248951	212	0.09	
189 145 Musiri	251843	212	0.08	
190 177 Peravurani	246022	199	0.08	
191 169 Nannilam	313781	246	0.08	
192 191 Madurai North	254380	194	0.08	
193 207 Aruppukottai	242587	180	0.07	
194 125 Udumalaipettai	264288	196	0.07	
195 25 Mylapore	299300	217	0.07	
196 113 Tiruppur (North)	282285	204	0.07	
197 129 Athoor	288793	202	0.07	
198 120 Coimbatore (South)	288532	201	0.07	
199 185 Tiruppattur	287970	198	0.07	
200 188 Melur	251919	171	0.07	
201 128 Oddanchatram	245454	166	0.07	
202 135 Karur	228550	153	0.07	
203 138 Manapparai	298763	195	0.07	
204 97 Kumarapalayam	236148	154	0.07	
205 179 Viralimalai	237431	154	0.06	
206 11 Dr.Radhakrishnan Nagar	277037	174	0.06	
207 121 Singanallur	292507	179	0.06	
208 96 Tiruchengodu	245134	145	0.06	
209 171 Kumbakonam	298744	172	0.06	
210 175 Orattanadu	259892	147	0.06	
211 17 Royapuram	250302	139	0.06	
212 203 Srivilliputhur (SC)	270592	150	0.06	
213 186 Sivaganga	285251	149	0.05	
214 213 Vilathikulam	253015	129	0.05	
215 24 Thiyagarayanagar	260823	132	0.05	
216 164 Kilvelur (SC)	208854	104	0.05	
217 231 Colachel	258893	121	0.05	

Sl. No. & Name of No. Assembly Constituency	2001 CENSUS POPULATION			
	TOTAL	STs	% of STs	ST Seats
218 208 Tiruchuli	232567	99	0.04	
219 114 Tiruppur (South)	241156	102	0.04	
220 180 Pudukkottai	253281	102	0.04	
221 98 Erode (East)	244702	98	0.04	
222 201 Cumbum	272395	105	0.04	
223 196 Thirumangalam	281931	96	0.03	
224 116 Sullur	271137	90	0.03	
225 16 Egmore (SC)	252059	77	0.03	
226 102 Kangayam	254698	68	0.03	
227 95 Paramathi-Velur	235923	60	0.03	
228 181 Thirumayam	238702	57	0.02	
229 178 Gandarvakottai (SC)	224602	52	0.02	
230 209 Paramakudi (SC)	274549	60	0.02	
231 212 Mudhukulathur	304983	56	0.02	
232 134 Aravakurichi	220009	39	0.02	
233 103 Perundurai	244285	29	0.01	
234 182 Alangudi	242600	20	0.01	

**TAMIL NADU**

**PAPER-5**

**ASSEMBLY CONSTITUENCIES AND PERCENTAGE OF SC AND ST POPULATION –  
DISTRICT WISE**

No. & Name of Assembly Constituency	2001 CENSUS POPULATION				
	TOTAL	SCs	STs	% of SCs	% of STs
<b>THIRUVALLUR</b>	<b>2754756</b>	<b>600858</b>	<b>37858</b>	<b>21.81</b>	<b>1.37</b>
1 Gummidipoondi	290517	82813	7322	28.51	2.52
2 Ponneri (SC)	262251	90221	4768	34.40	1.82
3 Tiruttani	306846	67523	8900	22.01	2.90
4 Thiruvallur	268250	79081	5616	29.48	2.09
5 Poonamallee (SC)	248204	84063	3076	33.87	1.24
6 Avadi	302635	52502	2660	17.35	0.88
7 Maduravoyal	248360	22609	1169	9.10	0.47
8 Ambattur	274087	22879	642	8.35	0.23
9 Madavaram	270400	61200	3116	22.63	1.15
10 Tiruvottiyur	283206	37967	589	13.41	0.21
<b>CHENNAI</b>	<b>4343645</b>	<b>598110</b>	<b>6728</b>	<b>13.77</b>	<b>0.15</b>
11 Dr.Radhakrishnan Nagar	277037	38266	174	13.81	0.06
12 Perambur	284588	55627	533	19.55	0.19
13 Kolathur	243053	28371	1070	11.67	0.44
14 Villivakkam	255053	33270	677	13.04	0.27
15 Thiru -Vi -Ka -Nagar (SC)	263227	65427	803	24.86	0.31
16 Egmore (SC)	252059	60098	77	23.84	0.03
17 Royapuram	250302	36208	139	14.47	0.06
18 Harbour	245932	46538	443	18.92	0.18
19 Chepauk-Thiruvallikeni	294113	36396	456	12.37	0.16
20 Thousand Lights	297738	45406	451	15.25	0.15
21 Anna Nagar	292635	31366	505	10.72	0.17
22 Virugampakkam	251789	16059	357	6.38	0.14
23 Saidapet	297623	31561	368	10.60	0.12
24 Thiyagarayanagar	260823	21809	132	8.36	0.05
25 Mylapore	299300	27328	217	9.13	0.07
26 Velachery	278373	24380	326	8.76	0.12
<b>KANCHEEPURAM</b>	<b>2877468</b>	<b>721989</b>	<b>26508</b>	<b>25.09</b>	<b>0.92</b>
27 Sholinganallur	253353	29362	665	11.59	0.26
28 Alandur	270194	44851	873	16.60	0.32

Contd.

No. & Name of Assembly Constituency	2001 CENSUS POPULATION				
	TOTAL	SCs	STs	% of SCs	% of STs
29 Sriperumbudur (SC)	251939	92399	2437	36.68	0.97
30 Pallavaram	270110	44222	734	16.37	0.27
31 Tambaram	250407	35446	2208	14.16	0.88
32 Chengalpattu	276308	67125	3445	24.29	1.25
33 Thiruporur	246516	71827	4275	29.14	1.73
34 Cheyyur (SC)	248816	109767	2538	44.12	1.02
35 Madurantakam (SC)	254845	100446	3687	39.41	1.45
36 Uthiramerur	255896	78028	3735	30.49	1.46
37 Kancheepuram	299084	48516	1911	16.22	0.64
<b>VELLORE</b>	<b>3477317</b>	<b>714054</b>	<b>63040</b>	<b>20.53</b>	<b>1.81</b>
38 Arakkonam (SC)	252855	65142	3785	25.76	1.50
39 Sholingur	294974	65230	2904	22.11	0.98
40 Katpadi	241701	40398	1456	16.71	0.60
41 Ranipet	270539	48931	588	18.09	0.22
42 Arcot	288566	63813	2365	22.11	0.82
43 Vellore	283030	32495	596	11.48	0.21
44 Anaikattu	262130	58769	11674	22.42	4.45
45 Kilvaithinankuppam (SC)	240466	65118	1843	27.08	0.77
46 Gudiyattam (SC)	302182	80732	1888	26.72	0.62
47 Vaniyambadi	274005	47126	3780	17.20	1.38
48 Ambur	245070	62212	4813	25.39	1.96
49 Jolarpet	261830	33140	6633	12.66	2.53
50 Tiruppattur	259969	50948	20715	19.60	7.97
<b>KRISHNAGIRI</b>	<b>1561118</b>	<b>216511</b>	<b>16942</b>	<b>13.87</b>	<b>1.09</b>
51 Uthangarai (SC)	243802	48156	1300	19.75	0.53
52 Bargur	249142	29895	2217	12.00	0.89
53 Krishnagiri	273651	29102	1045	10.63	0.38
54 Veppanahalli	263226	31389	3395	11.92	1.29
55 Hosur	271631	40281	437	14.83	0.16
56 Thalli	259666	37688	8548	14.51	3.29
<b>DHARMAPURI</b>	<b>1295182</b>	<b>200440</b>	<b>42607</b>	<b>15.48</b>	<b>3.29</b>
57 Palacodu	251420	24937	1440	9.92	0.57
58 Pennagaram	245042	23938	3555	9.77	1.45
59 Dharmapuri	279575	27129	1799	9.70	0.64
60 Pappireddippatti	266985	54441	9209	20.39	3.45
61 Harur (SC)	252160	69995	26604	27.76	10.55

Contd.

No. & Name of Assembly Constituency	2001 CENSUS POPULATION				
	TOTAL	SCs	STs	% of SCs	% of STs
<b>TIRUVANNAMALAI</b>	<b>2186125</b>	<b>467532</b>	<b>72760</b>	<b>21.39</b>	<b>3.33</b>
62 Chengam (SC)	283837	73074	23330	25.75	8.22
63 Tiruvannamalai	263404	47076	5774	17.87	2.19
64 Kilpennathur	255314	58101	4890	22.76	1.92
65 Kalasapakkam	251571	54625	29046	21.71	11.55
66 Polur	275346	41047	1124	14.91	0.41
67 Arani	296973	51690	1032	17.41	0.35
68 Cheyyar	289012	69958	3174	24.21	1.10
69 Vandavasi (SC)	270668	71961	4390	26.59	1.62
<b>VILUPPURAM</b>	<b>2960373</b>	<b>810931</b>	<b>63920</b>	<b>27.39</b>	<b>2.16</b>
70 Gingee	273268	49794	5085	18.22	1.86
71 Mailam	245920	73329	4443	29.82	1.81
72 Tindivanam (SC)	268191	80374	2641	29.97	0.98
73 Vanur (SC)	260322	84756	1755	32.56	0.67
74 Viluppuram	269057	56276	924	20.92	0.34
75 Vikravandi	249576	66147	3240	26.50	1.30
76 Thirukoilur	269318	72527	2159	26.93	0.80
77 Ulundurpettai	294593	84859	530	28.81	0.18
78 Rshivandiyam	273422	80784	2063	29.55	0.75
79 Sankarapuram	274333	64071	40632	23.36	14.81
80 Kallakurichi (SC)	282373	98014	448	34.71	0.16
<b>SALEM</b>	<b>3016346</b>	<b>475738</b>	<b>103921</b>	<b>15.77</b>	<b>3.45</b>
81 Gangavalli (SC)	247457	63837	10720	25.80	4.33
82 Attur (SC)	259982	57039	15074	21.94	5.80
83 Yercaud (ST)	296171	64276	54246	21.70	18.32
84 Omalur	297713	58753	4708	19.73	1.58
85 Mettur	289596	38373	9870	13.25	3.41
86 Edappadi	282103	26588	494	9.42	0.18
87 Sankari	275876	35084	1332	12.72	0.48
88 Salem (West)	264710	37673	445	14.23	0.17
89 Salem (North)	277770	31606	393	11.38	0.14
90 Salem (South)	260559	25127	704	9.64	0.27
91 Veerapandi	264409	37382	5935	14.14	2.24
<b>NAMAKKAL</b>	<b>1493462</b>	<b>280776</b>	<b>51416</b>	<b>18.80</b>	<b>3.44</b>
92 Rasipuram (SC)	262190	55406	12702	21.13	4.84
93 Senthamangalam (ST)	254320	60762	37923	23.89	14.91

Contd.

No. & Name of Assembly Constituency	2001 CENSUS POPULATION					PAPER - 5
	TOTAL	SCs	STs	% of SCs	% of STs	
94 Namakkal	259747	54740	432	21.07	0.17	
95 Paramathi-Velur	235923	44759	60	18.97	0.03	
96 Tiruchengodu	245134	43125	145	17.59	0.06	
97 Kumarapalayam	236148	21984	154	9.31	0.07	
<b>ERODE</b>	<b>2581500</b>	<b>422204</b>	<b>17693</b>	<b>16.35</b>	<b>0.69</b>	
98 Erode (East)	244702	24075	98	9.84	0.04	
99 Erode (West)	236337	31981	326	13.53	0.14	
100 Modakurichi	250181	43466	300	17.37	0.12	
101 Dharapuram (SC)	278783	60575	809	21.73	0.29	
102 Kangayam	254698	43804	68	17.20	0.03	
103 Perundurai	244285	41195	29	16.86	0.01	
104 Bhavani	270258	37856	3467	14.01	1.28	
105 Anthiyur	243974	41540	3015	17.03	1.24	
106 Gobichettipalayam	283324	46169	769	16.30	0.27	
107 Bhavanisagar (SC)	274958	51543	8812	18.75	3.20	
<b>THE NILGIRIS</b>	<b>762141</b>	<b>238014</b>	<b>28373</b>	<b>31.23</b>	<b>3.72</b>	
108 Udhagamandalam	262695	72896	4455	27.75	1.70	
109 Gudalur (SC)	235316	83423	15481	35.45	6.58	
110 Coonoor	264130	81695	8437	30.93	3.19	
<b>COIMBATORE</b>	<b>4271856</b>	<b>630675</b>	<b>29103</b>	<b>14.76</b>	<b>0.68</b>	
111 Mettupalayam	282029	42840	8218	15.19	2.91	
112 Avanashi (SC)	252753	57224	586	22.64	0.23	
113 Tiruppur (North)	282285	15614	204	5.53	0.07	
114 Tiruppur (South)	241156	14103	102	5.85	0.04	
115 Palladam	276571	53674	291	19.41	0.11	
116 Sullur	271137	48221	90	17.78	0.03	
117 Kavundampalayam	285007	36014	3765	12.64	1.32	
118 Coimbatore (North)	279105	19502	357	6.99	0.13	
119 Thondamuthur	270065	30175	2692	11.17	1.00	
120 Coimbatore (South)	288532	25028	201	8.67	0.07	
121 Singanallur	292507	29889	179	10.22	0.06	
122 Kinathukadavu	253388	40201	1692	15.87	0.67	
123 Pollachi	244779	40003	1078	16.34	0.44	
124 Valparai (SC)	247977	79216	7284	31.94	2.94	
125 Udumalaipettai	264288	46251	196	17.50	0.07	
126 Madathukulam	240277	52720	2168	21.94	0.90	

Contd.

No. & Name of Assembly Constituency	2001 CENSUS POPULATION				
	TOTAL	SCs	STs	% of SCs	% of STs
<b>DINDIGUL</b>	<b>1923014</b>	<b>376170</b>	<b>6484</b>	<b>19.56</b>	<b>0.34</b>
127 Palani	289256	66035	2976	22.83	1.03
128 Oddanchatram	245454	54460	166	22.19	0.07
129 Athoor	288793	57864	202	20.04	0.07
130 Nilakkottai (SC)	250734	64070	1947	25.55	0.78
131 Natham	278023	45644	288	16.42	0.10
132 Dindigul	282397	36969	342	13.09	0.12
133 Vedasandur	288357	51128	563	17.73	0.20
<b>KARUR</b>	<b>935686</b>	<b>190260</b>	<b>1450</b>	<b>20.33</b>	<b>0.15</b>
134 Aravakurichi	220009	45454	39	20.66	0.02
135 Karur	228550	34408	153	15.05	0.07
136 Krishnarayapuram (SC)	233702	56349	639	24.11	0.27
137 Kulithalai	253425	54049	619	21.33	0.24
<b>TIRUCHIRAPPALLI</b>	<b>2418777</b>	<b>398668</b>	<b>18912</b>	<b>16.48</b>	<b>0.78</b>
138 Manapparai	298763	48187	195	16.13	0.07
139 Srirangam	290417	49579	884	17.07	0.30
140 Tiruchirappalli (West)	286392	27404	607	9.57	0.21
141 Tiruchirappalli (East)	284745	27331	1093	9.60	0.38
142 Thiruverumbur	274628	46034	1781	16.76	0.65
143 Lalgudi	245698	50337	397	20.49	0.16
144 Manachanallur	244316	47384	430	19.39	0.18
145 Musiri	251843	49625	212	19.70	0.08
146 Thuraiyur (SC)	241975	52787	13313	21.82	5.50
<b>PERAMBALUR</b>	<b>1189170</b>	<b>300365</b>	<b>11836</b>	<b>25.26</b>	<b>1.00</b>
147 Perambalur (SC)	316139	95044	3047	30.06	0.96
148 Kunnam	280248	81796	1205	29.19	0.43
149 Ariyalur	293149	58297	2030	19.89	0.69
150 Jayankondam	299634	65228	5554	21.77	1.85
<b>CUDDALORE</b>	<b>2285395</b>	<b>634479</b>	<b>11773</b>	<b>27.76</b>	<b>0.52</b>
151 Tittakudi (SC)	227595	87330	1005	38.37	0.44
152 Vriddhachalam	259542	75481	1419	29.08	0.55
153 Neyveli	268193	47279	1473	17.63	0.55
154 Panruti	268834	75505	505	28.09	0.19
155 Cuddalore	261316	52536	677	20.10	0.26
156 Kurinjipadi	244553	66406	1158	27.15	0.47
157 Bhuvanagiri	259370	88609	1964	34.16	0.76

Contd.

No. & Name of Assembly Constituency	2001 CENSUS POPULATION				
	TOTAL	SCs	STs	% of SCs	% of STs
158 Chidambaram	253296	57366	2535	22.65	1.00
159 Kattumannarkoil (SC)	242696	83967	1037	34.60	0.43
<b>NAGAPATTINAM</b>	<b>1488839</b>	<b>441231</b>	<b>3420</b>	<b>29.64</b>	<b>0.23</b>
160 Sirkazhi (SC)	272125	97683	850	35.90	0.31
161 Mayiladuthurai	274391	74371	1081	27.10	0.39
162 Poompuhar	299107	85618	335	28.62	0.11
163 Nagapattinam	217927	53778	864	24.68	0.40
164 Kilvelur (SC)	208854	82266	104	39.39	0.05
165 Vedaranyam	216435	47515	186	21.95	0.09
<b>THIRUVARUR</b>	<b>1169474</b>	<b>378314</b>	<b>2673</b>	<b>32.35</b>	<b>0.23</b>
166 Thiruthuraiipoondi (SC)	273206	109622	964	40.12	0.35
167 Mannargudi	280544	57013	822	20.32	0.29
168 Thiruvarur	301943	108726	641	36.01	0.21
169 Nannilam	313781	102953	246	32.81	0.08
<b>THANJAVUR</b>	<b>2220143</b>	<b>400757</b>	<b>3641</b>	<b>18.05</b>	<b>0.16</b>
170 Thiruvidaimarudur (SC)	286404	79694	579	27.83	0.20
171 Kumbakonam	298744	45344	172	15.18	0.06
172 Papanasam	287315	67465	645	23.48	0.22
173 Thiruvaiyaru	286529	78245	270	27.31	0.09
174 Thanjavur	286133	27161	754	9.49	0.26
175 Orattanadu	259892	43292	147	16.66	0.06
176 Pattukkottai	269104	26117	875	9.71	0.33
177 Peravurani	246022	33439	199	13.59	0.08
<b>PUDUKKOTTAI</b>	<b>1453048</b>	<b>248961</b>	<b>792</b>	<b>17.13</b>	<b>0.05</b>
178 Gandarvakottai (SC)	224602	51246	52	22.82	0.02
179 Viralmalai	237431	48030	154	20.23	0.06
180 Pudukkottai	253281	42925	102	16.95	0.04
181 Thirumayam	238702	40114	57	16.81	0.02
182 Alangudi	242600	28305	20	11.67	0.01
183 Aranthangi	256432	38341	407	14.95	0.16
<b>SIVAGANGA</b>	<b>1157493</b>	<b>189088</b>	<b>1083</b>	<b>16.34</b>	<b>0.09</b>
184 Karaikudi	300031	47200	350	15.73	0.12
185 Tiruppattur	287970	42243	198	14.67	0.07
186 Sivaganga	285251	41761	149	14.64	0.05
187 Manamadurai (SC)	284241	57884	386	20.36	0.14

Contd.

No. & Name of Assembly Constituency	2001 CENSUS POPULATION				
	TOTAL	SCs	STs	% of SCs	% of STs
<b>MADURAI</b>	<b>2578201</b>	<b>323252</b>	<b>5972</b>	<b>12.54</b>	<b>0.23</b>
188 Melur	251919	40044	171	15.90	0.07
189 Madurai East	248369	44894	541	18.08	0.22
190 Sholavandan (SC)	240988	51059	905	21.19	0.38
191 Madurai North	254380	16221	194	6.38	0.08
192 Madurai South	248951	11186	212	4.49	0.09
193 Madurai Central	254367	19946	866	7.84	0.34
194 Madurai West	255668	14437	2292	5.65	0.90
195 Thiruparankundram	260846	27236	377	10.44	0.14
196 Thirumangalam	281931	47455	96	16.83	0.03
197 Usilampatti	280782	50774	318	18.08	0.11
<b>THENI</b>	<b>1093950</b>	<b>211800</b>	<b>1686</b>	<b>19.36</b>	<b>0.15</b>
198 Andipatti	263557	53100	288	20.15	0.11
199 Periyakulam (SC)	280290	61047	493	21.78	0.18
200 Bodinayakanur	277708	54387	800	19.58	0.29
201 Cumbum	272395	43266	105	15.88	0.04
<b>VIRUDHUNAGAR</b>	<b>1751301</b>	<b>332297</b>	<b>2357</b>	<b>18.97</b>	<b>0.13</b>
202 Rajapalayam	245210	50459	807	20.58	0.33
203 Srivilliputhur (SC)	270592	67647	150	25.00	0.06
204 Sattur	259658	52515	574	20.22	0.22
205 Sivakasi	261817	37041	296	14.15	0.11
206 Virudhunagar	238870	41659	251	17.44	0.11
207 Aruppukkottai	242587	36607	180	15.09	0.07
208 Tiruchuli	232567	46369	99	19.94	0.04
<b>RAMANATHAPURAM</b>	<b>1187604</b>	<b>216312</b>	<b>1078</b>	<b>18.21</b>	<b>0.09</b>
209 Paramakudi (SC)	274549	68702	60	25.02	0.02
210 Tiruvadana	292553	58436	347	19.97	0.12
211 Ramanathapuram	315519	28760	615	9.12	0.19
212 Mudhukulathur	304983	60414	56	19.81	0.02
<b>THOOTHUKKUDI</b>	<b>1572273</b>	<b>288954</b>	<b>3494</b>	<b>18.38</b>	<b>0.22</b>
213 Vilathikulam	253015	61956	129	24.49	0.05
214 Thoothukkudi	292494	30297	560	10.36	0.19
215 Tiruchendur	264724	36759	366	13.89	0.14
216 Srivaikuntam	264977	39574	870	14.93	0.33

No. & Name of Assembly Constituency	2001 CENSUS POPULATION				
	TOTAL	SCs	STs	% of SCs	% of STs
217 Ottapidaram (SC)	234814	70803	462	30.15	0.20
218 Kovilpatti	262249	49565	1107	18.90	0.42
<b>TIRUNELVELI</b>	<b>2723988</b>	<b>481052</b>	<b>8358</b>	<b>17.66</b>	<b>0.31</b>
219 Sankarankovil (SC)	265012	64411	393	24.30	0.15
220 Vasudevanallur (SC)	255424	62726	901	24.56	0.35
221 Kadayanallur	290355	60471	689	20.83	0.24
222 Tenkasi	288445	41838	601	14.50	0.21
223 Alangulam	274773	36998	302	13.46	0.11
224 Tirunelveli	271092	54884	926	20.25	0.34
225 Ambasamudram	274454	42872	675	15.62	0.25
226 Palayamkottai	268235	31980	945	11.92	0.35
227 Nanguneri	271603	50451	656	18.58	0.24
228 Radhapuram	264595	34421	2270	13.01	0.86
<b>KANNIYAKUMARI</b>	<b>1676034</b>	<b>67712</b>	<b>5443</b>	<b>4.04</b>	<b>0.32</b>
229 Kanniyakumari	317297	25638	1202	8.08	0.38
230 Nagercoil	287274	12903	397	4.49	0.14
231 Colachel	258893	7758	121	3.00	0.05
232 Padmanabhapuram	278920	9421	2911	3.38	1.04
233 Vilavancode	260425	5498	569	2.11	0.22
234 Killiyoor	273225	6494	243	2.38	0.09



**TAMIL NADU**  
**DELIMITATION COMMISSION OF INDIA**  
**NOTIFICATION**

New Delhi, Monday, August 13, 2007/Sravana 22, 1929

In pursuance of Sub-Section (1) of Section 10 of the Delimitation Act, 2002 (33 of 2002), the following Order made by the Delimitation Commission under Sub-Section (2) of Section 9 read with Sub-Section (2) of Section 4 of the Act, in respect of the delimitation of Parliamentary and Assembly Constituencies in the State of Tamil Nadu is hereby published.

**ORDER NO. 52**

WHEREAS, in pursuance of Sections 8 and 4 of the Delimitation Act, 2002 (33 of 2002), as amended by the Delimitation (Amendment) Act, 2003(3 of 2004), the Delimitation Commission has, by its Order No. 43, dated 5th April, 2007 published in the extraordinary issue of the Gazette of India and the Tamil Nadu State Gazette on 5th April, 2007, determined – (i) the total number of seats in the House of the People to be allocated to the State of Tamil Nadu as Thirty Nine (39); of which, Seven (7) seats, shall be reserved for the Scheduled Castes and (ii) the total number of seats to be assigned to the Legislative Assembly of the State as Two Hundred Thirty Four (234); of which, Forty four (44) seats shall be reserved for the Scheduled Castes and Two (2) seats for the Scheduled Tribes; and

WHEREAS, in pursuance of Sub-Section (1) of Section 5, read with sub Section (1) of Section 9 of the said Act, the Delimitation Commission associated with itself the Associate Members from the State with the proceedings for the delimitation of Parliamentary and Assembly Constituencies in the State; and

WHEREAS, in pursuance of Sub-Section (2) of Section 9 of the said Act, the Delimitation Commission published its proposals for the delimitation of Parliamentary and Assembly Constituencies in the State on the basis of the relevant published figures of 2001 Census, in the extraordinary issue of the Gazette of India and in the Tamil Nadu State Gazette on 5th April, 2007, for inviting objections and suggestions in relation to the aforesaid proposals by 18th April, 2007; and

WHEREAS, in pursuance of the said Sub-Section (2) of Section 9 of that Act, the Commission's Order No. 43 mentioned above and the above referred draft proposals of the Commission, were published in the local newspapers on 8th April, 2007 and given further publicity through radio and television and other media of mass communication; and

As published in Gazette of India, No. 86, Part II Section 3 Sub-section (iii) Extraordinary Issue as O.N. 108(E) at New Delhi on Monday, August 13, 2007/ Sravana 22, 1929

WHEREAS, in pursuance of the said Sub-Section (2) of Section (9) of that Act, the Commission also issued a Public Notice on 5th April, 2007 specifying the places and dates of its public sittings to consider all objections and suggestions; and

WHEREAS, in pursuance of the said Sub-Section (2) of Section 9 of that Act, the Commission held public sittings at Coimbatore on 17th May, 2007, at Madurai on 19th May, 2007, at Tiruchirappali on 20th and 21st May, 2007 and at Chennai on 22nd May, 2007, as scheduled; and

1. The territorial Assembly Constituencies into which the State of Tamil Nadu shall be divided for the purpose of elections to the Legislative Assembly of the State and the extent of each such Constituency shall be as shown in Table-A
2. The territorial Parliamentary Constituencies into which the State of Tamil Nadu shall be divided for the purpose of elections to the House of the People and the extent of each such Constituency shall be as shown in Table-B.
3. Where the name of a Constituency as shown in Table-A or Table-B is distinguished by the brackets and letters "(SC)" the seat in that Constituency is reserved for the Scheduled Castes.
4. Where the name of a Constituency as shown in Table-A or Table-B is distinguished by the brackets and letters "(ST)" the seat in that Constituency is reserved for the Scheduled Tribes.

**TABLE-A**  
**ASSEMBLY CONSTITUENCIES AND THEIR EXTENT**

Sl. No.	Name of Assembly Constituency	Extent of the Constituency
<b>1. THIRUVALLUR</b>		
1.	Gummidipoondi	Gummidipoondi and Uthukkottai Taluks.
2.	Ponneri (SC)	Ponneri Taluk (Part) Poongulam, Injur, Seliambedu, Mangodu, Keerapakkam, Kallur, Annamalaicheri, Periveppathur, Uppunelvoyal, Agaram, Devampattu, Kanganimedu, Umipedu, Seganyam, Periakarumbur, Panapakkam, Kumaranjeri, Ilupakkam, Kolar, Sirulapakkam, Avurivakkam, Kanavanthurai, Pakkam, Thirupalaivanam, Poovami, Vembedu, Avoor, Vidathandalam, Sombattu, Paranambedu, Kilikodi, Kattavur, Medur, Asanabudur, Vanjivakkam, Pralayambakkam, Andarmadam, Pazhaverkadu, Thangalperumbalam, Sirupazhaverkadu, Kadapakkam, Thathamani, Perumbedu, Chinnakavanam, Kuduvancheri, Kanagavallipuram, Thirupair, Eliambedu, Lingipaiyanpettai, Somanjeri, Athamananieri, Sirulappancheri, Kattur, Karungali, Kalanji,

- Kattupalli, Vayalur, Thiruvellavoyal, Eripillaikuppam, Velur, Aladu, Kumarasirulapakkam, Kaniambakkam, Kadamanjeri, Thinaipakkam, Meratur, Devadanam, Thadaperumbakkam, Vairavankuppam, Peravallur, Durainallur, Vadakkunallur, Sevittupanapakkam, Pondavakkam, Madhavaram, Malliankuppam, Chinnambedu, Keelmeni, Thachur, Anuppampattu, Vellambakkam, Thottakadu, Kalpakkam, Neithavayal, Nalur, Vannipakkam, Amoor, Panjetty, Adambakkam, Natham, Ernavakkam, Pandigavanur, Jagannathapuram, Nandiambakkam, Puzhuvakkam, Vallur, Seemapuram, Madiyur, Valudigaimedu, Nayar, Mafaskanpet, Pudupakkam, Periyamullaivoyal, Chinnamullaivoyal, Thirunilai, Kodipallam, Arumandai, Vichoor, Vellivoyal, Edayanchavadi, Arasur, Appalavaram and Andavoyal villages.  
Arani (TP), Ponneri (TP), Minjur (TP) and Athipattu (CT).
3. Tiruttani  
Pallipattu Taluk  
Tiruttani Taluk (Part)  
Thalavedu, Ponpadi, Alamelumangapuram, Maddur, Krishnasamudram, Sirunguni, Veeraganallur, Suryanagaram, Agoor, Koramangalam, Thadur, Veerakaverirajapuram, Beerakuppam, T.C.Kandigai, V.K.N.Kandigai, S.Agraharam, Cherukkanur, Chinnakadambur, Periyakadambur, Karthikeyapuram, Tiruttani, Murukkambattu, Dharanivarapuram, Velanjeri, Pattabirampuram, Sathanjeyapuram, Gollakuppam, Poonimangadu, Nallattur, Chivvada, Nemili and Santhanagopalapuram villages.  
Tiruttani (TP).
4. Thiruvallur  
Tiruttani Taluk (Part)  
Arungulam, Mamandur, Arumbakkam, Kuppam, Arcot, Nedambaram, Panapakkam, Guler, Kanchipadi, Muthukondapuram, Illuppur, Nabalur, Ramapuram, Kaverirajapuram, Athipattu, Venugopalapuram, Veeraraghavapuram, Vyasapuram, Thiruvalangadu, Palayanur, Jagirmangalam, Rajapadmapuram, Manavur, Kapulakandigai, Marudavallipuram, Harichandrapuram, J.S.Ramapuram, Perikalakattur, Orathur, Lakshmilasapuram, Pakasai, Chinnamandali and Kalambakkam villages.  
Thiruvallur Taluk (Part)  
Hudsonpuram, Placepalayam, Gengulukandigai, Allikuzhi, Greenvelnatham, Sendrayanpalayam, Thomur, Thiruppair, Arumbakkam, Rangapuram, Krishnapuram, Poondi, Kannammappettai, Movoor, Neyveli, Ramathandalam, Cheyancheri, Eraiyur, Monnavedu, Chithambakkam, Ramanjeri, Karanizampet,

- Kunnavalam, Pattaraiperumbudur, Kanagavallipuram, Pandur, Thirupachur, Tiruvallur, Pirayankuppam, Palliaraiakuppam, Karanai, Attupakkam, Nemiliagam, Keelvilagam, Melvalagam, Kalianur, Vidaiyur, Venmanambudur, Kadambathur, Egattur, Melnallathur, Koppur, Nayapakkam, Papparambakkam, Valasaivettikadu, Elluppur, Polivakkam, Nungambakkam, Pinjivakkam, Kasavanallathur, Agaram, Panambakkam, Ramankoil, Madathukuppam, Senji, Thenkaranai, Chitrambakkam, Kavankolathur, Pudumavilangai, Satharai, Erayamangalam, Alinjivakkam, Mappedu, Kilacheri, Kondancheri, Perambakkam, Narasingapuram, Irulanjeri, Kumaracheri, Koovam, Pillaiyarkuppam, Govindamedu, Ulundai, Thodukadu, Vayalur, Kottaiyur, Karanai, Kallambedu, Uttarampakkam, Kannur, Thirupattu, Selai and Tirupandiyur villages.  
Thiruvallur (M) and Vengathur (CT).
5. Poonamallee (SC)  
Thiruvallur Taluk (Part)  
Arumbakkam, Thirukanacheri, Vilapakkam, Gerugampoondi, Sembudu, Vengal, Velliyur, Ammanambakkam, Agaram, Sethupakkam, Guruvoyal, Arkkampattu, Singilikuppam, Ayalacheri, Pudukuppam, Koduveli, Karanai, Magaral, Thamaraiyarkuppam, Melakondaiyur, Vathattur, Karikalavakkam, Vishnuvakkam, Kizhanur, Melanur, Othikkadu, Punnappakkam, Pullarambakkam, Ikkadu, Kalyanakuppam, Chittathur, Perathur, Ayalur, Punnappattu, Sivanvoyal, Nallankavanur, Puliyur, Pakkam, Veppampattu, Ayathur, Sirukalathur, Thottikalai, Kilambakkam, Thandalam, Thaneerkulam, Kakkalur, Putlur, Thozhur, Sirukadal, Sevvapettai, Perumalpattu, Veppambattu, Thiruvur and Aranvoyal villages.  
Poonamallee Taluk (Part)  
Gudapakkam, Varadarajapuram, Vellavedu, Nemam, Nochimedu, Meyyur, Padur, Kuthambakkam, Narasingapuram, Parvatharajapuram, Sembarambakkam, Meppur, Agaramel, Nazarathpet, Kannapalayam, Melpakkam, Soranjeri, Amudurmedu, Agraharamel, Thiruniravur, Korattur, Voyalanallur, Kolappancheri, Banaveduthottam, Pidarithangal, Parivakkam, Senneerkuppam, Korattur, Kilmanambedu, Kattupakkam and Goparasanallur villages.  
Poonamallee (TP) and Thirumazhisai (TP).
6. Avadi  
Poonamalle Taluk (Part)  
Nadukuthagai, Nemilicheri and Karunakaracheri villages.  
Thirunindravur (TP), Tiruverkadu (TP) and Avadi (M).

7. Maduravoyal  
Ambattur Taluk (Part)  
Ayappakkam, Nolambur, Adayalampattu and Vanagaram villages.  
Ambattur (M) (Part)  
Ambattur (M) - Ward No. 35, 36 and 52.  
  
Nerkundram (CT), Maduravoyal (TP), Valasaravakkam (TP),  
Karambakkam (CT), Porur (TP) and Ramapuram (CT).
8. Ambattur  
Ambattur Taluk (Part)  
Ambattur (M) (Part)  
Ambattur (M) - Ward No. 1 to 34 and 37 to 51.
9. Madavaram  
Ambattur Taluk (Part)  
Kilkondaiyar, Alathur, Pandeswaram, Arakkambakkam, Morai,  
Melpakkam, Kadavur, Vellacheri, Palavedu, Vellanur, Pothur,  
Pammadukulam, Theerthagiriyampattu, Palavoyal, Vilangadupakkam,  
Sirugavur, Ariyalur, Kadapakkam, Sadayankuppam, Elanthanjeri,  
Mathur, Manjampakkam, Kosapur,  
Chettimedu, Vadaperumbakkam, Lyon, Payasambakkam, Grant  
Lyon, Alinjivakkam, Athivakkam, Vadagarai, Soorapattu, Kadhirvedu  
and Puthagaram villages.  
Naravarikuppam (TP), Puzhal (TP) and Madavaram (M).  
Ponneri Taluk (Part)  
Nerkundram, Chekkanjeri, Soorapattu, Sothuperumbedu, Karanodai,  
Athur (I), Pudu Erumaivettipalayam, Pazhaya Erumaivettipalayam,  
Sholavaram, Orakkadu, Budur, Kandigai, Marambedu, Kummanur,  
Angadu, Siruniam, Sembulivaram, Nallur, Alamathi, Attanthangal,  
Vijayanallur and Perungavoor villages.  
Padianallur (CT).
10. Tiruvottiyur  
Ambattur Taluk (Part)  
Kattivakkam (M), Tiruvottiyur (M), Manali (TP) and Chinnasekkadu  
(TP).
- 2. CHENNAI**
11. Dr. Radhakrishnan Nagar  
Chennai (M Corp.) (Part)  
Chennai (M Corp.) Ward No. 3 to 8, 10, 11 and 14.
12. Perambur  
Chennai (M Corp.) (Part)  
Chennai (M Corp.) Ward No.1, 2 and 32 to 36.
13. Kolathur  
Chennai (M Corp.) (Part)  
Chennai (M Corp.) Ward No. 50 to 54 and 62.

14. Villivakkam  
Chennai (M Corp.) (Part)  
Chennai (M Corp.) Ward No.55 to 58, 63 and 64.
15. Thiru-Vi-Ka-Nagar (SC)  
Chennai (M Corp.) (Part)  
Chennai (M Corp.) Ward No.37 to 41, 59, 60 and 97 to 99.
16. Egmore (SC)  
Chennai (M Corp.) (Part)  
Chennai (M Corp.) Ward No.42, 45 to 47, 61, 71, 72 and 100 to  
106.
17. Royapuram  
Chennai (M Corp.) (Part)  
Chennai (M Corp.) Ward No.9, 12, 13, 15 to 22 and 31.
18. Harbour  
Chennai (M Corp.) (Part)  
Chennai (M Corp.) Ward No.23 to 30, 43, 44, 48, 49 and 80.
19. Chepauk-Thiruvallikeni  
Chennai (M Corp.) (Part)  
Chennai (M Corp.) Ward No.79, 81 to 93, 95 and 111.
20. Thousand Lights  
Chennai (M Corp.) (Part)  
Chennai (M Corp.) Ward No.76 to 78, 107 to 110, 112 to 114, 118  
and 119.
21. Anna Nagar  
Chennai (M Corp.) (Part)  
Chennai (M Corp.) Ward No.66 to 70 and 73 to 75.
22. Virugampakkam  
Chennai (M Corp.) (Part)  
Chennai (M Corp.) Ward No.65, 128 to 131.
23. Saidapet  
Chennai (M Corp.) Part  
Chennai (M Corp.) Ward No.132 to 136 and 138 to 141.
24. Thiyagarayanagar  
Chennai (M Corp.) Part  
Chennai (M Corp.) Ward No. 117, 120 to 127 and 137
25. Mylapore  
Chennai (M Corp.) Part  
Chennai (M Corp.) Ward No.94, 96, 115, 116 and 142 to 150.
26. Velachery  
Chennai (M Corp.) Part  
Chennai (M Corp.) Ward No. 151 to 155.
- 3. KANCHEEPURAM**
27. Shozhinganallur  
Tambaram Taluk (Part)  
Nanmangalam, Kovilambakkam, Medavakkam, Karapakkam,

- Perumbakkam, Vengavasal, Chittalapakkam, Ottiambakkam, Arasankalani, Semmanjeri and Urthandi villages.
- Puzhithivakkam (Ullagaram) (TP), Perungudi (TP), Kottivakkam (CT), Palavakkam (CT), Neelankarai (CT), Injambakkam (CT), Okkiyamthuraiyapakkam (CT), Pallikaranai (TP), Madipakkam (CT), Jalladianpettai (CT) and Shozhingallur (TP).
28. Alandur  
Sriperumbudur Taluk (Part)  
Ayyappanthangal, Thelliaragaram, Koluthuvancheri, Srinivasapuram, Kovur, Chinnapanicheri, Paraniputhur, Periyapanicheri, Moulivakkam, Madanandapuram, Mugalivakkam, Kolapakkam, Gerugambakkam, Thandalam, Tharapakkam and Irandankattalai villages.  
Manapakkam (CT).  
Tambaram Taluk (Part)  
Cowl Bazaar village.  
Nandambakkam (TP), St.Thomas Mount-cum-Pallavaram (CB), Alandur (M) and Moovarasampettai (CT).
29. Sriperumbudur (SC)  
Sriperumbudur Taluk (Part)  
Kozhumanivakkam, Malayambakkam, Mevalurkuppam, Valarpuram, Mannur, Kandamangalam, Sengadu, Sivapuram, O.M.Mangalam, Pichivakkam, Thulasapuram, Kandivakkam, Kappankottur, Kottur, Elimiyankottur, Kiloy, Ayakolathur, Nemili, Irungattukottai, Thandalam, Katrambakkam, Tharavur, Sirukalathur, Kavanur, Kollacheri, Nandambakkam, Puduppair, Nallur, Amarambedu, Pennalur, Sirukiloy, Padicheri, Ettikuthimedu, Gunagarambakkam, Edayarappakkam, Akkamapuram, Ekanapuram, Mahadevimangalam, Kannanthangal, Vadamangalam, Pillaipakkam, Vengadu, Irumbedu, Somangalam, Poonthandalam, Pazhantandalam, Thirumudivakkam, Erumaiyur, Naduveerapattu, Puducheri, Chetthupattu, Karunakaracheri, Kolathur, Navalur, Oddankaranai, Kaduvancheri, Pondur, Irungulam, Mambakkam, Thirumangalam, Molachur, Sogandi, Kanthur, Maduramangalam, Singilipadi, Kodamanallur, Melmaduramangalam, Koothavakkam, Sivankoodal, Ramanujapuram, Keeranallur, Podavur, Nandimedu, Santhavellore, Sirumangadu, Araneri, Vadakal, Sirukalathur, Valathancheri, Gunduperumbedu, Nallamperumbedu, Alagoor, Mahanyam, Vellarai, Malaipattu, Mahanyam (RF), Manimangalam, Varadharajapuram, Karasagal, Thundalkalani, Padappai, Sirumathur, Salamangalam, Nariyambakkam, Koolangacheri, Perinjambakkam, Vaipoor, Vallam, Mettupalayam, Echoor, Kunnam, Pappankuzhi, Sendamangalam,

- Vittaveedagai, Jambodai, Selvazhimangalam, Panrutti, Mathur, Panapakkam, Serapanacheri, Karanaithangal, Venjuvancheri, Vellerithangal, Arambakkam, Athanancheri, Korukkanthangal, Adhanur, Madambakkam, Neelamangalam, Orathur, Navalur, Vattambakkam, Oragadam, Sennakuppam, Panaiyyur, Ezhichur, Poondi, Vadakkupattu, Padarvadi, Valayakaranai, Umayalparanancheri, Kanchivakkam, Nattarasampattu, Siruvanur, Vadampakkam, Erivakkam, Keelakalani, Kuthanur, Kavanur and Kattupakkam villages.  
Mangadu (TP), Sikkarayapuram (CT), Kundrathur (TP) and Sriperumbudur (TP).
30. Pallavaram  
Tambaram Taluk (Part)  
Polichalur (CT), Anakaputhur (TP), Pammal (TP), Tirusulam (CT), Pallavaram (M), Thiruneermalai (TP) and Meenambakkam (TP).
31. Tambaram  
Tambaram Taluk (Part)  
Kadaperi, Tiruvancheri, Mudichur, Kasbapuram, Vengapakkam, Agaramthen, Kovilancheri, Madurapakkam and Moolacheri villages.  
Tambaram (M), Chitlapakkam (TP), Sembakkam (TP), Madambakkam (TP), Perungalathur (TP) and Peerkankaranai (TP).
32. Chengalpattu  
Chengalpattu Taluk (Part)  
Mannivakkam, Nedungundram, Puthur, Kolapakkam, Unamancheri, Rattinamangalam, Vengadamangalam, Nallambakkam, Arungal, Karanaipuducheri, Gudalore R.F, Kayarambedu, Perumathunallur, Keerappakkam, Murugamangalam, Kumizhi, Othivakkam, Kannivakkam, Pandur, Appur R.F, Senthamangalam, Appur, Kalvoy, Hasthinapuram, Karunilam, Karambur, Kolathur, Dasarikunnathur, Guruvanmedu, Melmanapakkam, Palur, Villiambakkam, Sasthirambakkam, Vembakkam, Venkatapuram, Chettipunyam, Kachadimangalam, Kondamangalam, Anjur, Thenmelpakkam, Veerapuram, Paranur, Paranur R.F, Kanthalur, Athur, Pulipakkam, Rajakulipettai, Hanumanthai, Kunnavakkam, Echanakaranai, Pattaravakkam, Senneri, Thenur, Ammanambakkam (Guduvanchery firka), Porunthavakkam, Vallam, Pazhaveli, Ozhalur, and Ammanambakkam (Chengalpattu firka) villages.  
Melamaiyur (CT), Alapakkam (CT), Vandalur (CT) and Urapakkam (CT), Nandivaram-Guduvancheri (TP), Maraimalainagar (TP), Singaperumalkoil (CT) and Chengalpattu (M).
33. Thiruporur  
Chengalpattu Taluk (Part)  
Ponmar, Karanai, Thazhambur, Navalur, Kannathur Reddy

- Kuppam, Muthukadu, Egattur, Kazhipattur, Siruseri, Polacheri, Sonallur, Mambakkam, Keelakottiyur, Melakottiyur, Pudupakkam, Padur, Kunnakkadu, Kovalam, Semencheri, Kelambakkam, Sathankuppam, Velichi, Kolathur, Panangathupakkam, Kayar, Thaiyur, Thiruvaidanthai, Vadanemmel, Nemmel, Sengadu, Illalur, Vembedu, Nellikuppam, Agaram, Kondangi, Maruderi, Hanumanthapuram, Melaiyur RF, Kizhur, Kattur, Krishanankaranai, Thandalam, Kottamedu, Vengur Sirunkundram, Dasarikuppam, Perunthandalam, Pooilupai, Karumbakkam, Viralpakkam, Mailai, Sembakkam, Chettipatturayamankuppam, Madayathur, Vengaleri, Alathur, Pattipulam, Karunguzhipallam, Sirudavoor, Acharavakkam, Poondi, Edarkundram, Royalpattu, Mullipakkam, Valarkundram, Konerikuppam, Reddikuppam, Kammalampattu, Periyalrumbedu, Otteri, Rayamangalam, Manamathy, Agaram, Amoor, Poranthavakkam, Athigamanallur, Salavankuppam, Paiyanur, Panchanthiruthy, Kunnappattu, Dhakshnavarthy, Santhanampattu, Amaiyampattu, Melkanagampattu, Thirunilai, Periyavippedu, Chinnavippedu, Kattakhazhani, Amirthampallam, Chinna Irumbedu, Orathur, Thandarai, Oragadam, Kalanipakkam, Arungundram, Mannavedudevadanam, Valavanthangal, Karanai, Periyaputheri and Thiruvadisoolam villages.
- Thiruporur (TP), **Tirukkalukundram Taluk (Part)**  
Nemmel, Nemmel RF, Pulleri, Thunjam, Keelavedu, Meleripakkam, Thirumani, Thirumani RF, Janakipuram, Alagusamudram, Keerapakkam, Melapattu, Nelvoy, Kuzhippanthandalam, Vadakadumbady, Perumaleri, Kadumbady, Nallanpethal, Melkuppam, Echur, Pulikundram, Irumbuli, Thazambedu, Kankeyampakkam, Sogandy, Adavilagam, Osivakkam, Pudupakkam, Manapakkam, Othivakkam, P.V.Kalathur, Veerakuppam, Edaiyur, Kothimangalam, Puliyur, Egai, Acharavakkam, Pattikadu, Nallur, Manamai, Kokilamedu, Kunnathur, Amaipakkam, Narasankuppam, Nathamkariamcheri, Mullakolathur, Echankaranai, Soorakuppam, Ammanambakkam, Thathalur, Narapakkam, Salur RF, Salur, Ponpathirkoodam, Venbakkam, Udayambakkam, Punnapattu, Anoor, Korappattu, Mambakkam, Mudaiyur, Kurumughi, Elumichampattu, Sadurangapattinam, Neikuppi, Meiyur, Kalpakkam and Karmarapakkam villages.
- Tirukalukundram (TP) and Mamallapuram (TP).
34. Cheyyur (SC) Cheyyur Taluk  
Tirukkalukundram Taluk (Part)  
Kilapakkam, Perumbedu, Amanambakkam RF, Kunnavakkam,

Veerapuram, Vengabakkam, Arambakkam, Poonthandalam, Kudiperumbakkam, Perambakkam, Aminjekarai, Periyakattupakkam, Nadurvakkarai, Pakkam, Pandur, Vellapandal, Vazhuvodur, Thimmur, Vallipuram, Vilagam, Edayathur, Erumbilicheri, Theppanamapattu, Attavattam, Nerumbur, Chinnakattupakkam, Angamampattu, Chitlambakkam, Punnapattu, Somaspattu, Solaikuppam, Ilayanarkuppam, Vittalapuram I, Vittalapuram II, Merkandai, Lattur, Sooradimangalam, Kondakarikuppam, Panangattucheri, Bommarajapuram, Nallathur, Ayapakkam, Vasavasamudram, Voyalur and Vengadu villages.  
Pudupattinam (CT).

35. Madurantakam (SC)

Madurantakam Taluk

36. Uthiramerur

Uthiramerur Taluk

Kancheepuram Taluk (Part)

Valluvapakkam, Poosivakkam, Uthukadu, Kattavakkam, Vilagam, Thalayampattu, Alavur, Varanavasi, Vembakkam, Chinnamadurapakkam, Ambakkam, Thollazhi, Kosapattu, Devariambakkam, Thonankulam, Ullavur, Palayaseevaram, Nathanallur, Puliyambakkam, Vengudi, Kilottivakkam, Seeyamangalam, Thimmarajampettai, Bavasahibpettai, Thangi, Ekanampettai, Naickenpettai, Villivalam, Koyambakkam, Erivoy, Thimmaianpettai, Muthialpettai, Padappam, Chinnaiyankulam, Kottakkaval, Orikkai, Kolivakkam, Iyangarkulam, Punjarasanthangal, Valathottam, Kamugampallam, Kuruvimalai, Vitthanthangal, Kalur, Asoor, Avalur, Angambakkam, Thammanur, Melputhur, Kolathur, Perumanallur, Vedal, Kalakattur, Thalaiyillaperumbakkam, Arpakkam, Magaral, Kavanthandalam, Nelveli, Kilputhur, Kamarajapuram, Elayanarvelur, Chithaathur, Manjamedu, Suramenikuppam, Ayimicheri, Kovalavedu, Navettikulam, Thiruvenkaranai, Kunnavakkam, Agaram, Thenneri, Madavilagam, Sirupagal, Oddanthangal, Naickenkuppam, Sinnivakkam, Vadaveripattu, Marutham and Puthagaram villages.  
Thenambakkam (CT), Ayyampettai (CT) and Walajabad (TP).

37. Kancheepuram

Kancheepuram Taluk (Part)

Pullalur, Thandalam, Purisai, Valathur, Pullambakkam, Pondavakkam, Moolapattu, Padunelli, Govindavadi, Uveri, Putheri, Maniyachi, Kottavakkam, Parandur, Thandalam, Nelvoy, Podavur, Siruvallur, Siruvakkam, Veliyur, Pudupakkam, Olakkalpattu, Thaipakkam, Melbangaram, Vathiyur, Kuram, Periyakarambur,

Vishakandikuppam, Sembambakkam, Injambakkam, Karai, Seeyati, Poondithangal, Kuthirambakkam, Thodur, Ariyambakkam, Neervalur, Attuputhur, Illuppapattu, Vedal, Enadur, Chitterimedu, Thulukkanthandalam, Ariyaperumbakkam, Sirunaiperugal, Muttavakkam, Damal, Kilar, Thiruppukuzhi, Melambi, Kilambi, Sirukaveripakkam, Thimmasamudram, Netteri, Achukattu, Karupadithattadai, Sittiyambakkam, Sekkankulam, Singadivakkam, Siruvedal, Athivakkam, Nummappattu, Thirumalpattu, Alapakkam, Karur, Murukkanthangal, Olaiyur, Kaliyanur, Vaiyavur, Nallur, Konerikuppam, Arappanacheri, Putheri, Velinkapattadai, Killadiripoor, Melkadiripoor, Mettukuppam, Melottivakkam, Musaravakkam, Perumbakkam, Muthavedu, Pitchavadi, Vishar, Sadathangal, Narapakkam, Alavandarmedu and Vippedu villages. Kancheepuram (M), Nattapettai (CT) and Sevilimedu (TP).

#### 4. VELLORE

38. Arakkonam (SC)

Arakkonam Taluk (Part)

Sembedu, Chithambadi, Itchiputhur, Kilvanam, Polur, Uliambakkam, Kilandur, Perungalathur, Krishnapuram, Valarpuram, Mudur, Velur, Konalam, Anaipakkam, Mulvoy, Kilpakkam, Kavanur, Kilkuppam, Vadamambakkam, Kainoor, Thandalam, Perumalrajapet, Vedal, Asamandur, Chitheri, Parithiputhur, Melpakkam, Ammanur, Puliyanangalam, Ambarishpuram, Mosur, Seyyur, Nagarikuppam, Uriyur, Anaikattuputhur, Pudukesavaram, Ananthapuram, Athur, Ma ngattucheri (Kadambanallur), Arigilapadi, Poyyapakkam, Kilandurai, Melandurai, Negavedu, Ochalam, Arumbakkam, Sillamandai, Melkalathur, Sirunamalli, Illuppaithandalam, Parameswaramangalam, Murungai, Chittoor, Pinnavaram, Attupakkam, Sayanavaram (Jagir), Kilvenkatapuram, Pallur and Ganapathipuram villages. Arakonam (M), Perumuchi (CT) and Thakkolam (TP).

39. Sholingur

Walajah Taluk (Part)

Somasamudram, Kalpattu, Pandiyanellore, Kallankuppam, Kodakkal, Pulivalam, Kadappanthangal, Thagarakuppam, Sengalnatham, Sekkadikuppam, Rendadi, Venkatapuram (Mel), Kesavanakuppam, Jambukulam, Velam, Kolatheri, Marudalam, Kattarampakkam, Thalagai, Vanghur, Ponnappanthangal, Ozhughur, Chithathoor, Melveeranam, Govindacherikuppam and Govindacheri villages. Sholingur (TP).

Arakkonam Taluk (Part)

Vengapattu, Paravathur, Akkachikuppam, Paranji, Nandi Veduthangal,

Minnal, Vailambadi, Cuddalore, Thalikkal, Ayipedu, Ariyur, Karikkal, Nandimangalam, Soorai, Ayal, Polipakkam, Tappur, Pazhayapalayam, Kunnathur, Anverthikanpettai, Kattupakkam, Banavaram, Mangalam, Koothambakkam, Velithangipuram, Meleri, Elathur, Kilakalathur, Kizhveedhi, Kodambakkam, Mahendravadi, Karnavoor, Pudur, Kizveeranam, Panniyur, Pudupattu, Siruvalayam, Perapperi, Uliyanallur, Vepperi, Vettangulam, Asanallikuppam, Thirumalpur, Nelvoy, S.Kolathur, Reddivalam, Agavalam, Nedumpuli, Thuraiyur, Peruvalayam, Alapakkam, Thuraiperumbakkam, Maganipattu, Cheri, Kattalai, Eralacheri, Uthirampattu, Dharmaneedhi, Nangamangalam, Melapulam, Poigainallur, Velianallur, Thandalam (Jagir), Melvenbakkam, Kilvenbakkam, Perumbulipakkam, Avalur, Karivedu, Ayarpadi, Ocheri, Sirukarumbur, Athipattu, Vegamangalam, Mamandur, Kalathur and Sankarampadi villages. Nemili (TP), Kaveripakkam (TP) and Panapakkam (TP)

40. Katpadi

Katpadi Taluk (Part)

Thengal, Balekuppam, Kondareddipalli, Ponnai, Paramasathu, Madandakuppam, Keeraiyathu, Gollapalli, Ammavaripalle, Mahimandalam, Perumalkuppam, Erukkambattu, Vallimalai, Melpadi, Mutharasikuppam, Vinnampalli, Kodukkanthangal, Elayanellore, Thenpalli, Veppalai, Sripadanallore, Kugaiyanallore, Eranthangal, Serkadu, Oddanthangal, Karigiri, Kandipettu, Puthur, Sembarayanallore, Brahmaipuram, Sevur, Arumparuthi, Karnampattu, Ammundi, Vandaranthangal, Karasamangalam, Unnamalaisamudram, Thalayarampattu, Thandalamkrishnapuram, Virudampattu and Dharapadavedu villages. Dharapadavedu (TP), Kalinjur (TP), Katpadi (TP), Kangeyanallur (CT), Gandhinagar (Katpadi Extn) (TP), Thiruvalam (TP), and Senur (CT).

Vellore Taluk (Part)

Shenpakkam (TP)

Walajah Taluk (Part)

Vasur, Palleri, Kondakuppam, Marudampakkam, Ekambaranellur, Sikarajapuram, Mukundarayapuram, Katharikuppam and Lalapettai, villages.

41. Ranipet

Walajah Taluk (Part)

Padiyampakkam, Sengadu, Vanapadi, Maniyambattu, Karai, Manthangal, Pinji, Anandhalai, Musiri, Valluvambakkam, Sumaithangi, Bagaveli, Thenkadappanthangal, Ammananthangal, Vannivedu, Navlock, Thengal, Kilminnal, Arapakkam, Melakuppam,

- Thimmancherikuppam, Nandiyalam, Veppur, Gudimallur, Chennesamudram, Kadapperi, Poondi, Thirumalaicheri, Thalanur, Kathiavadi, Ayilam, Arunkundram, Kilkuppam, Koorambadi, Sathambakkam, Thiruparkadal and Kalmelkuppam villages. Ammoor (TP), Chettihangal (CT), Ranipet (M), Walajapet (M), Narasingapuram (CT) and Melvisharam (TP).
42. Arcot Arcot Taluk  
Vellore Taluk (Part)  
Palamadai, Edayansathu, Adukkamparai, Thuttipattu, Sirukalambur, Nelvoy, Sathumadurai, Munjurpattu, Pangalathan, Selamanatham, Kaniyambadi, Veppampattu, Kanikkaniyan, Kathalampattu, Palathuvannan, Singarikoil, Vallam, Kilpallipattu, Mottupalayam, Kammasamudram and Mothakkal villages.
43. Vellore Vellore Taluk (Part)  
Sampanginallore, Venkatapuram, Perumugai and Alamelumangapuram villages.  
Sathuvacheri (TP), Vellore (M), Allapuram (TP), Thorapadi (TP) and Konavattam (CT).
44. Anaikattu Vellore Taluk (Part)  
Kandeneri, Kalanipakkam, Erayangadu, Okkanapuram, Virinchipuram, Seduvalai, Sathiyamangalam, Poigai, Anpundi, Melmanavur, Kilmanavur, Sadupperi, Sirukanchi, Sembedu, Abdullapuram, Thellur, Puthur, Elavambadi, Vallandaraman, Vasanthanadai, Anaikattu, Unai, Kommalankuttai, Brahmanamangalam, Kilkrishnapuram, Tippasamudram, Odiyathur, Vaniyambadi, Genganallore, Pulimedu, Budur, Sekkanur, Kuppam, Murukkeri, Ariyur, Kattuputhur, Usur, Athiyur, Appukal, Karadikudi, Devichettikuppam, Karunkali, Mahammadapuram, Ongapadi, Varadalamattu, Alleri, Sholavaram, Sathapalayam, Palampakkam, Thuttikadu, Thellai, Elluparai, Kilkothur, Pinnanthurai, Nemandapuram, Athikuppam, Madayapattu, Serpadi, Pudukuppam, Peenjamandai, Katharikuppam, Gengasanikuppam, Vannanthangal, Melarasampattu, Umayampattu, Mullavadi, Periyapanaparai, Palampattu, Jarthankollai and Kil Arasampattu villages  
Pallikonda (TP), Karugampattur (CT), Palavansathu (CT), Ariyur (CT), Pennathur (TP) Odugathur (TP) and Virupakshipuram (CT).
45. Kilvaithinankuppam (SC) Gudiyattam Taluk (Part)  
Danakondapalli, Viludonapaliam, Dakshinapathapalayam, Rangasamudram, Paradarami, Puttavaripalli, Veerasettipalli (R.F),

- Veerichettipalli, Varadhareddipalli, Chengundram, Modikuppam, Thattaparai, Chinnalapalli, Mukkundram, Pakkam, Ramalai, Thattimanapalli, Kallapadi, Kondasamudram, Pichanur, Rajakuppam, Nellorepettai, Seruvangi, Thalayatham, Chedukkarai, Melalathur, Melmuttukur, Chettikuppam, Bojanapuram, Sembedu, Singalpadi, Goodanagaram, Ananganallore, Kothakuppam, Pattu, Olakasi and Chithathoor villages.  
Katpadi Taluk (Part)  
Thondanthulasi, Chenji, Panamadangi, Maliyapattu, Melmankuppam, Melmoil, Kilmuttukur, Kalambattu, Arumbakkam, Latteri, Vilundakkal, Jaffrapet, Vanjur, Olaiyathur, Annangudi, Bomminayakkanpalayam, Angarankuppam, Alanganeri, Murukkambattu, Kanguppam, Devarishikuppam, Nagal, Kilalathur, Sethuvandai, Ammanankuppam, Veppur, Netteri, Pasumathur, Sennankuppam, Machanur, Palayakrishnapuram, Kavanur, Kilvaithinankuppam, Veppanganeri, Thuthithangal, Melvilachur, Pillanthipattu, Melur, Kilur, Mudinampattu, Kilvilachur, Vaduganthangal, Vikramachi, Velampattu, Valuvankundram, Vadavirinijipuram, Kothamangalam, Cholamur and Thirumani villages.
46. Gudiyattam (SC) Gudiyattam Taluk (Part)  
Aravatlai, Mordana, Rangampettai, Gundalapalli, Bathalapalli, Erukkampattu, Erikuthi, Sembali, Katherikuppam, Moongapattu, Perumbadi, Agraharam, Rangasamudram, Erthangal, Morasapalli, Thottithoraimottur, Pernambut, Kothapalli, Chinnadamal Cheruvu, Masigam, Sarakkal, Kempasamudram, Pallalakuppam, Pugalur, Paravakkal, Pangarishikuppam, Kothamarikuppam, Karkur, Vasampalli, Paloor, Machampattu, Melkothakuppam, Rajakkal, Reddimankuppam, Chokkarishikuppam, Chendathur, Melmurungai, Alinjikuppam, Melvaithinankuppam, Melpatti, kilpatti, Kulidikai, Chinnathottalam, Valathur, Karuneekasamudram and Ulli villages.  
Pernampattu (TP), Gudiyatham (M) and Seevur (CT).  
Vaniyambadi Taluk (Part)  
Bairapalli, Kailasagiri, Nariambattu, Sathambakkam, Komeswaram, Kommeswaram, Somalapuram, Bavavuthampattadai, Aiyathambattu, Chinnavarikam, Periarikam, Devalapuram and Labbaimankuppam villages.  
Thuthipattu (CT).
47. Vaniyambadi Vaniyambadi Taluk (Part)  
Thumberi, Neknamalai, Alangayam R.F, Nimmiyambattu, Vellakuttai,

48. Ambur
- Kothakottai, Valayambattu, Vaniambadi, Chiknankuppam, Thimmampettai, Pullur, Simugampattu, Alasandapuram, Venkatarajasamudram, Narayanapuram, Javadhiramasamudram, Kollapalli, Guruvanikunda, Ramanaickenpettai, Vadakkupattu, Kanakapattu, Devasthanam, Ambalur, Govindapuram, Amburpettai, Vallipattu, Thekkupattu, Mallankuppam, Mallangunta, Reddiyur, Narasingapuram, Marimanikuppam, Nachiarkuppam, Poongulam, Naickanoor, Bheemakulam, Andiyappanur, Irunapattu, Perumapattu and Kurisilapattu villages.  
Uthayendram (TP), Jaffrabad (CT), Vaniambadi (M) and Alangayam (TP).
- Vellore Taluk (Part)  
Agraharam, Thollapalli, Guruvarajapalayam, Agaram, Arjathi, Palapadi, Nedumipalayam, Arimalai, Ramanayanikuppam, Kuppambattu, Veppankuppam, Kuppampalayam, Pakkampalayam, Pakkam, Chinnapallukuppam, Melpallipattu, Asanampattu, Thenpudipattu and Kallapara villages.  
Vaniambadi Taluk (Part)  
Vadapudupattu, Kilmurungai, Vengili, Kulithigi, Thottalam, Madanur, Koothambakkam, Agaramcheri, Gollamangalam, Pallikuppam, Palur, Thirumalaikuppam, Mittalam, Vengatasamudram, Karapattu, Kathavalam, Parasanapalli, Karumbur, Nayakaneri, Periyankuppam, Solur, Kammakrishnapalli, Kumaramangalam, Malayambattu, Thennambattu, Maniyarakuppam, Veerankuppam, Alankuppam, Kannadikuppam, Kammiyambattu, Nacharkuppam, Vinnamangalam, Minnur, Vadakarai, Melsanankuppam, Chinnapallikuppam, Eachampattu, Elayanagaram, Velathigamanibenta, Chinthagambenta, Madanancheri, Gollakuppam, Vadacheri, Bapanapalli, Chengilikuppam, Vellakkal and Girisamudram villages.  
Ambur (M).
49. Jolarpet
- Vaniambadi Taluk (Part)  
Kalendira, Chinnaveppambattu, Peddakallupalli and Kethandapatty villages.  
Tiruppattur Taluk (Part)  
Kothur R.F., Kothur, Soraikayalnatham, Nayanaseruvu, Thoppalagunda, Kathari, Athurkuppam, Kudiyankuppam, Chinnamottur, Mandalavadi, Jolarpettai R.F., Mangalam R.F., Mangalam Extension, Elagiri Hills, Nagalathu R.F., Nagalathu Extension R.F., Ponneri, Elagiri Village, Katteri, Thiriyalam, Vettapattu, Bandarapalli, Pachoor, Bynapalli, Velakalnatham, Nandibenda R.F., Mandalanayanagunda,

- Gollankuttai, Paniyandapalli, Mallapalli, Agraharam, Ammanankoil, Mookanur, Achamangalam, Damalerimuthur, Palnankuppam, Pachchal, Kadirimangalam, Periagaram, Puthagaram, Chandrapuram, Virupatchipuram, Thokkiyam, Kandili and Chinnakandili villages.  
Natrampalli (TP) and Jolarpet (TP).
50. Tiruppattur
- Tiruppattur Taluk (Part)  
Thathavalli, Madapalli, Tirupattur, Gummidigampatti, Badanavadi, Nariyaneri, Elakkinayakkanpatti, Kasinaickenpatti, Pallipattu, Adiyur, Rachamangalam, Venkatapuram, Konerikuppam, Kadirampatti, Kudappattu, Pungampattunadu, Inner Javudu R.F., Pudurnadu, Mambakkam R.F., Bommikuppam, Mottur, Matrapalli, Odayamuthur, Koratti, Elavampatti, Molagarampatti, Kunichi, Chinnakannalapati, Periyakannalapati, Errampatti, Avalnaickenpatti, Krishnapuram, Sundarampalli, Pudupatti, Natham, Karungalipatti, Naravindampatti, Chokkananpatti, Ganganayakanpatti, Kakangarai, Sevvathur, Chinnarampatti, Perampattu, Vishamangalam, Kurumberi, Simmanapudur, Nellivasalnadu, Govindapuram R.F., Singarapet R.F. and Singarapet Extension R.F. villages.  
Tirupathur (M).
51. Uthangarai (SC)
5. KRISHNAGIRI
- Uthangarai Taluk  
Pochampalli Taluk (Part)  
Kannandahalli, Bommepalli, Sivampatti, Nagampatti, Pichugoundanhalli, Batrahalli, Sonarahalli, Rengampatti, Kondireddipatti, Gendigampatti, Balethottam, Mookkampatti, Marappanaickenpatti, Parandapalli, Thadampatti and Jinglekadirampatti villages.
52. Bargur
- Krishnagiri Taluk (Part)  
Guruvinayanapalli, Oppathavadi, Salinayanapalli, Chinniamttarapalli, Varattanapalli, Chinnathimminayanapalli, Palepalli, Madepalli, Mallapadi, Sigaralappalli, Kondappanayanapalli, Achamangalam, Balinayanapalli, Orappam, Soolamalai, Chendarapalli, Jagadevipalayam, Pasinayanapalli, Battalapalli, Guttur, Puligunta, Ikondamkothapalli, Majeethgollahalli, Modikuppam, Balekuli, Thallihalli, Marichettihalli, Mottur, Pennaswaramadam and Thatrahalli villages.  
Bargur (TP).  
Pochampalli Taluk (Part)



- Mahadevagollahalli, Kadappasandampatti, Kattagaram, Veppalampatti, Peddappanpatti, Alerahalli, Mathinaickenpatti, Vadamalampatti, Thimminaikanpatti, Veeramalai, Maruderi, Kudimenahalli, Vilangamudi, Jambukuttapatti, Keelkuppam, Barur, Chellakuttapatti, Pannandur, Dhamodarahalli, Puliyampatti, Vadamangalam, Bendarahalli and Kottapatti villages. Nagojanahalli (TP).
53. Krishnagiri Krishnagiri Taluk (Part)  
Polupalli, Kurubarapalli, Ragimaganapalli, Junjupalli, Byanapalli, Kothapetta, Kattinayanapalli, Kammaampalli, Boganapalli, Pethathalappalli, Gangaleri, Kondepalli, Kompalli, Sembadamuthur, Gooliam, Bellampalli, Chikkapoovathi, Thandegoundanahalli, Alapatti, Agaram, Marikkampalli, Bellarampalli, Periyamuthur, Devasamudiram, Agasipalli, Chowttahalli, Sundekuppam, Timmapuram, Katteri, Gundalapatti, Sokkadi, Velakalahalli, Chaparthi, Bannihalli, Mittahalli, Errahalli, Kaveripattinam, Paiyur, Jagadab, Kallukurukki and Karadihalli villages.  
Krishnagiri (M), Kattiganapalli (CT) and Kaveripattinam (TP).
54. Veppanahalli Hosur Taluk (Part)  
Gollapalli, Selavandoddi, Sapparappalli, Gedalandhoddi, Chinnarendoddi, Malagalakki, Doddagounipalli, Gudisadanapalli, Koollu, Nerigam, Kariyasandiram, Pannapalli, Meenandoddi, Sokkapuram, Kottasadanapalli, Muthunaickanpodur, Ramandoddi, Kumbalam, Peddasigarlapalli, Amuthokondapalli, Athimugam, Venkatesapuram, Bukkasagaram, Doripalli, Pattakurubarapalli, Kodiga Timmanapalli, Kalingavaram, Chembarasanapalli, Settippalli, Addakurikki, Nallaganakothapalli, Maranapalli, Marudandapalli, Sorakayalappalli, Sagadevapuram, Thoddur, Mattampalli, Pasthalappalli, Bukkanapalli, Mudipinayanapalayam, Beerapalli, Bedapalli, Shoolagiri, Thiyagarsanapalli, Kamandoddi, Subbagiri, Sanamavu, HOLEKOTTA, Samanapalli, Enusonai, Chennapalli, Devarkuttapalli, Gudisalappalli, Errandapalli, Malasandiram, Balagondarayanadurgam, Chinnagidibala, Immidinayakkanapalli, Ullatti, Agaram, Agraharam, Thuppuganapalli, Thiyadanadurgam, Uddanapalli, Ayaranapalli, Ulagam, Hosahalli, Sekkalaikottai, Melumalai, Bukkanapalli and Medithepalli villages.  
Denkanikottai Taluk (Part)  
Nagamangalam, Udedurgam, Thimijepalli, Muthanahalli, T.Gollahalli, Karukkanahalli, Sengodachinnahalli, Soolakunda, Rayakotta, Pillari Agraharam, Nellur, Eachinahalli and Odaiyanahalli villages.

- Krishnagiri Taluk (Part)  
Bathimadugu, Idipalli, Oddapalli, Idipalli, Sigaralappalli, Kasiruganapalli, Gollapalli, Singiripalli, Ebbirai, Konganapalli, Sigaramaganapalli, Thottaganama, Gangamadugu, Manavarnapalli, Seeranapalli, Neralagiri, Balanapalli, Krishnanaickanpudur, Helekrishnapuram, Theertham, Ettipalli, Ettipallitalav, Pannapalli, Boothimutlu, Undiganatham, Ariyanapalli, Nachikuppam, Thankadikuppam, Ragimanapalli, Kariyasaharamthalav, Alekundani, Nallur, Nimmalvadi, Devarkundani, Edayanapalli, Kathiripalli, Kadavarapalli, Veppanapalli, Thallipalli, Dasigowripalli, Naduvanapalli, Puram, Appinaickankottai, Avalnatham, Kondappanayanapalli, Viruppachandran, Dasiripalli, Madepalli, Thattatharai, Bommarasanapalli, Soolaulmalai, Pandikurkki, Chinnakothur, Chennasandiram, Kuppachiparai, Beemandapalli, Kundapalli, Lakkabethalappalli, Marachandiram, Ponnagoundapalli, Kodipalli, Naralappalli, Kothigutalappalli, Pethanapalli, Kunderapalli, Billanakuppam, Gollapalli and Puliyancheri villages.
55. Hosur Hosur Taluk (Part)  
Sevaganapalli, Kagganoor, Sokkarasanapalli, Singasadanapalli, Belathur, Bebebalapuram, Deverepalli, Baliganapalli, Edipalli, Puram, B.S. Thimmasandiram, Vanamangalam, Kattinaickanduddi, Eluvappalli, Mahadevapuram, Suligunta, Berigai, Amuthugondapalli, Mugalappalli, Vathirapalli, Alur, Oddapalli, Alasapalli, Muthuganapalli, Thinnapalli, Bagalur, Kodyialam, Kothapalli, Koosthanapalli, Sokkanathapuram, Egchangoor, Moorthyganadinna, Lingapuram, Battavarapalli, Mallasandiram, Thumanapalli, Koladasapuram, Nariganapuram, Geekkalappalli, Kurubarapalli, Advanapalli, Alenatham, Sudugondapalli, Palavanapalli, Nandimangalam, Attur, Badathapalli, Nanjapuram, Kembasandiram, Kanimangalam, Zeemangalam, Nallur, Begepalli, Anumepali, Govinda Agraharam, Zuzuvadi, Santhapuram, Viswanathapuram, Eluvapalli, Marasandiram, Kalasthipuram, Siddanapalli, Thattiganapalli, Karupalli, Peddamuthali, Muthalli, Attur, Dasepalli, Alur, Peddakullu, Chinnakullu, Kelavarapalli, Punugandoddi, Avalapalli, Mookandapalli, Motham Agraharam, Kothagondapalli, Poonapalli, Naligabetta Agraharam, Chennathur, Moranapalli, Gollapalli, Thorapalli Agraharam, Onnalvadi, Achettipalli, Nagondapalli, Muthuganapalli, Gopanapalli, Mugalur and Panchakshipuram villages.  
Hosur (M) and Mathigiri (TP).

56. Thalli  
Denkanikottai Taluk (Part)  
Komaranapalli, Belagundapalli, Kalugondapalli, Madagondapalli, Saragapalli, Kodiyalam, Anniyalam, Maruthanapalli, Kasi Agraharam, Thandarai, Jagirkarupalli, Nagappan Agraharam, Hosappuram, Kundumaranapalli, Bairamangalam, Bodichipalli, Pachappanatti, Jakkari, Anekollu, Mallasandiram, Thogarai Agraharam, Devaganapalli, Periamadakondapalli, Kempatti, Sathanur, Ulimaranapalli, Gumlapuram, Unisenatham, Binnamangalam, Doddaubbanur, Kuppatti, Kakkadasam, Ulimangalam, Arasakuppam, Bethireddi, Bevanatham, Bettamugulalam, Hanumanthapuram, Rathinagiri, Sandanapalli, Noganoor, Thavarakarai, Gettur, Ballapalli, Sarandapalli, Daravendram, Thallikothanoor, Kottamaduvu, Arupalli, Thalli, Chudasandiram, Achubalu, Chikkaverapalli, Averipally Agraharam, Nallumaru Agraharam, Kunchan Agraharam, Marupalli, Jawalagiri, Agalakotta, Settupalli, Palayamkotta, Karandapalli, Andevanapalli, Irudukotta, Belalam, Kolatti, Salivaram, Malligarjunadurgam, Madakkal, Nandimangalam, Thaggatti, Manchukondapalli, Kottaiyur, Urigam, Anchetty, Doddamanchi and Natrapalayam villages. Kelamangalam (TP) and Denkanikottai (TP).

#### 6. DHARMAPURI

57. Palacodu  
Palacodu Taluk (Part)  
Panjapalli, Periyatur, Namandahalli, Chinnagowndanahalli, Chudanur, Gummanur, Jittandahalli, Mahendramangalam, Maravadi, Themmarayanahalli, Murukkalnatham, Bikkanahalli, Karukkanahalli, Velakalahalli, Jakkasamudram, Giddanahalli, Chikkadornabettam, Samanur, Bodikuttalappally, Athimutlu, Gendanahalli, Marandahalli, Chennamenahalli, Chikkamarandahalli, Sengabasuvantalar, P. Settighalli, Dandukaranahalli, Annamalahalli, Hanumanthapuram, Elumichanahalli, Mukkulam, Kumbarahalli, Pachchiganapalli, Kerakodahalli, Karimangalam, Bommahalli, Nariyanahalli, Pulikkal, Kondachamanahalli, Chikkardanahalli, Jertalar, Karagadahalli, Palacode, Bolabhaguthanahalli, Kottumaranahalli, Naganampatty, Periyannahalli, Adilam, Dindal, Thellanahalli, Bandarahalli, Murukkampatti, Indamangalam, Molappanahalli, Poonathanahalli, Chennarayanahalli, Donnenahalli, Baisuhalli, Kanavenahalli, Nallur, Budihalli, Belamaranahalli, Thirumalvadi, Bevuhalli, Sirenahalli, Errakuttahalli, Boppidi, Erudukuttahalli, Erranahalli, Gujjarahalli, Upparahalli, Rengampatti and Sirandapuram villages. Marandahalli (TP), Kariamangalam (TP) and Palacodu (TP).

58. Pennagaram  
Pennagaram Taluk  
Palacodu Taluk (Part)  
Settighalli, Papinayakanahalli, P. Gollahalli, Pulikkarai, Jagirburgur, Selliyampatti, Booganahalli, Sekkodi, Kalappanahalli, Begarahalli, Sitiganahalli, Guthalahalli, Kattanahalli, Karukkamaranahalli, Modugulahalli, Neralamarudahalli, Bathalahalli, Pothalahalli, Pumandahalli, Domalahalli and Mallikuttai villages.

59. Dharmapuri  
Dharmapuri Taluk (Part)  
Mookkanahalli, Palavadi, Kadagathur, A.Reddihalli, Pappinaickanahalli, Adagapadi, Dhalavaihalli, Somenahalli, Pungunatham, Konangihalli, Kumbalapadi, Nathathahalli, Thadangam, Virupatchipuram, A.Jettihalli, Adiyamankottai, Balajangamanahalli, Nagarkoodal, Nekkundi, Errabaiyanahalli, Echanahalli, Elagiri, Pagalahalli, Nallampalli, Laligam, Mademangalam, Dhinnahalli, Mittareddihalli, Budanahalli, Sivadi, Palayam, Dokkubodanahalli, Boalanahalli, Maniathahalli, Kammampatti, Thoppur, T.Kanigarahalli, K. Thoppur (R.F.), Annasagaram and Vellegoundan Palayam villages. Dharmapuri (M).

60. Pappireddipatti  
Dharmapuri Taluk (Part)  
K. Naduhalli, Nallanahalli, Konanginaickanahalli, Vellalapatti, Andihalli, Krishnapuram, Pulidikarai, Kondampatti, Kuppur, Haledharmapuri, Settikarai, Naickanahalli, Akkamanahalli, Mookanur, Vellolai, Ungaranahalli, Noolahalli, Mukkalnaickanahalli, Vathalamalai, Thippireddihalli, Veppilaimuthempatti, Kondagarahalli and Kukkalmalai villages.  
Pappireddipatti Taluk (Part)  
Maniyabadi, Singirihalli, Kerekodahalli, Chintalpadi, Linginaickenhalli, Bosinaickenhalli, Nallagudlahalli, Gedakarahally, Kadathur, Madathahally, Buddireddipatti, Basuvapuram, Gurubarahalli, Thinnahalli, Balasamudram, Peddur, Sikkampatti, Gopichettipalayam, Papichettipatti, Annamalaipatty, Allalapatty, Tenkaraikottai, Thurinjihalli, Rameyanahalli, Pethasamudram, Thadhanur, Obilinyakkanahalli, Thalanatham, Kettureddipatty, Mottankurichi, Sunkarahalli, Unisenahalli, Battalamalai, Regadahalli, Mekalanayakanahalli, Pappambadi, Pudupatti, Alapuram, Menasi, Pudinttam, Gundalamaduvu, Kadiripuram, Kumbarahalli, Bommidi, Vellalapatti, B.Pallipatti, Jangalahalli, Bairanatham, Devarajapalayam, Molayanur, Venkatesamudram, Kolimekkenur, Adigarapatty, Thadampatti, Kavandampatty, Mookkareddipatti,

Irulapatty, A. Pallipatti, Naranapuram, Gopalapuram, Mangade, Bothakkadu, Sembianur, Ajjampatty and Kadaranampatty villages. Kadathur (TP), B.Mallapuram (TP) and Pappireddipatti (TP).

61. Harur (SC)

Harur Taluk  
Pappireddipatti Taluk (Part)  
Andipatty, Kolagampatty, Nambippatti, Pethathampatti, Chinnankuppam, Annamalahalli, Jammanahalli, Parayapatti, Devarajapalayam, Puludiyur, Kokkarapatty, Malagapadi, Sitteri, Vachathi, Erumiyampatty, Kombur, Chinnamanjavadi, Manjavadi, Kallattupatti, Nadupatti, Nonanganur, Elandaikuttapatty, Pattukonampatty, Nachikutti R.F., Ammapalayam and Kullampatty villages.

#### 7. TIRUVANNAMALAI

62. Chengam (SC)

Chengam Taluk (Part)  
Kuppanatham, Paramanandal, Theethandapattu, Valayempattu, Pudupattu, Alaputhur, Quilam, Anvarabath, Se.Nachipattu, Kayampattu, Chennasamudram, Pakkiripalayam, Arasankanni, Melchengam, Melchengam RF, Andanur, Melpulidiyur, Perumpattam, Manmalai, Kariyamangalam, Pinjur, Vedankuppam, Melpallipattu, Melvanakkambadi, Anandavadi RF, Anandavadi, Kattamaduvu, Naradapattu, Melravandavadi, Karimalaipadi, Andipatti, Thambunaickenpatti, Manandipatti, Porasapattu, Thalayuthu, Arattavadi, Ariyakunju, Sorppanandal, Melpennathur, Uchimalaikuppam, Vinnavanur, Pachal, Nallur, Kannakurukkai, Chinnakolapadi, Paliyapattu, Aswanagasurunai, Periakolapadi, Beemanandal, Melkaripur, Kolundampattu, Sathanur, Sathanur Dam, Neeppathurai, Vellalampatti, Elangunni, Kurumapatti, Kalladavi, Manikkal, Puliypatti, Karungalipadipatti, Veppurchekkadi, Veeranam, Tharadapattu, Kanakkandal, Nedungavadi, Agaram (se), Perumbakkam, Seranthangal, Kilvanakkambadi, Thandarampattu, Keelravandavandi, Olagalapadi, Keelamanjanoor, Melamanjanoor, T. Velur, Se.Andapattu, Thanipadi, Chinniyampettai, Reddiapalayam, Malaiyanurchekkadi, Kilpachar, Melpachar, Morthakkal, Melmuthanur, Athipadi, Pudurchekkadi, Jambodai, Bondai, Narayanakuppam, Appunaickanpalayam, Thiruvidathanur, Edathanur, Thenmudiyannur, Agarampallipattu, Allappanur, Royandapuram, Puthurchekkadi, Beemarapatti, Melmalachi, Akkarapatti, Semmampatti, Perunkolathur, Thondamanur, Sadakuppam, Unnamalaipalayam, Valavachanur, Kottaiyur, Palamarathur, Vannankuttai, Bandirev, Padapanjamarathur, Melsilambadi, Kilthaiyapattu, Melthaiyapattu,

Puliyur, Urgoundanur, Kilaiyur, Erukampattu, Nellivoy, Athipattu, Perumuttam, Kallathur, Melpattu, Chinnakilpattu and Kilpattu villages.  
Chengam (TP).

63. Tiruvannamalai

Chengam Taluk (Part)  
Melsirupakkam, Kilsirupakkam, Radhapuram, Vakkilapattu, Serpapattu, Se.Gudalur, Varagur, Kambattu, Vanapuram, Mazhuvampattu, Thenkarimbalur, Perunduraiattu, Kungilinatham, Perayampattu and Edakkal villages.  
Tiruvannamalai Taluk (Part)  
Su. Palliampattu, Malappambadi, Drugainammiyandal, Vengikkal, Adaiyur, Devanandal, Ayyam Palayam, Adiannamalai, Kosalai, Nochimalai, Vanianthangal, S.O.Kilnachipattu, Chinnakangeyanur, Sammandanur, Nallanpillaipeetral, Pallikondapattu, Kilnathur, Melathikan, Kilanakkari, Samuthiram, Anaipirandan, Athiyandel, Kaveriyampoondi, Pandithapattu, Kananthampoondi, Melchettipattu, Kilchettipattu, Nallavanpalayam, Sevalpundi, Melputtiyandal, Su.Kilnachipattu, Nedupattu, Kannapandal, Alaganandal, Udaiyanandal, Thenmathur, Kilkachirapattu, Melkachirapattu, Arasudaiyampattu, Manjampundi, Viswanthangal, Meyyur, Nachanadal, Kolakkudi, Su.Andapattu, Aradapattu, Kattampundi, Pavupattu, Paraiyampattu, Nariyapattu, Sakkaratamadai, Talayampallam, Su. Pappambadi, Thatchampattu, Allikondapattu, Athipadi, Palaiyanur, Kandiyankuppam, Valaiyampakkam, Kallottu, Navambattu, Appupattu, Pavithiram, Periyakallapadi and Chinnakallapadi villages.  
Tiruvannamalai (M).

64. Kilpennathur

Tiruvannamalai Taluk (Part)  
Kilathur, Meppaturai, Sirukilambadi, Mutharasampundi, Narthampoondi, Nellimedu, VadaPulithiyur, Agaramsippandhi, Nayadumangalam, Porkunam, Salaiyanur, Mallappanaicken palayam, Karkonam, Kovur, Kamalaputhur, Arpakkam, Budhamangalam, Vairaperiyankuppam, Vedandavadi, Mangalam, Palanandal, Velunganandal, Sorakolathur, Vada Karungalippadi, Maruthuvambadi, C. Andapattu, Devanampattu, Periyakilambadi, Udirampundi, Kattuputhur, Kolakkaravadi, Karunthuvambadi, Mallavadi, Sorandai, Koothala Vadi, Vadakarimbalore, Medalampadi, Nookampadi, Randam, Ganalapadi, Kothantavadi, Erumpundi, Sevarapundi, Keekklur, Kathalampattu, Mekkalur, Valudalangunam, Kanapuram, Kazhikulam, Oothampoondi, Namiyandal,

- Kalasthambadi, Thurinjapuram, Usambadi, Silappandal, Pichanandal, EnamKariyandal, Muniyandal, Velukanandal, Sadaianoodai, Sananandal, Thellanandal, Vallivagai, Vatrappathur, Iyngunam, Karnampoondi, Nariyamangalam, Kalpundi, Sirunathur, Somasipadi, So.Namiyandal, Kunniyandal, Kumarakudi, Aranjii, Kalitheri, Sirukothon, Kadambai, Kunnankuppam, Rayampettai, Andalur, Manavaram, Karikilambadi, Kaniyampundi, Vedanatham, Kolathur, Kattumalaiyanur, Kattuvelanandal, Su.Polakonam, Kalingaleri, Sorpanandal, Kiranur, Arumbakkam, Velanandal, Neikuppam, Konalur, Nadazhakanandal, Sanipundi, Erpakkam, Z.Gudalur, Neivanatham, Avur, Vayalur, Rajanthangal, Iluppanthangal, NA.Gangupattu, Cheyyaleri, Sellamkuppam, Thandarai, Isukalikkatteri, Kilkaripoor, Kallanai, Venniyanandal, Olaijadi, Anukkumalai, Ponnamedu, Kallayee, Sorathur, Vaippur, Agaram, Panniyur, Andampallam, Su.Nallur, Thiruvarangam Valavetti, Tirukalur Valavetti, Veraiyur, Nayarpattu, Thiruvanaimugam, Angunam, Ananandal, Su.Valavetti, Kalleri, Aruthirappattu, Perumanam, Devanur, Panaiyur, Porikkal, Kadagaman, Madurampattu, Virudhuvilingan, Kiliappattu, Kunnumuringi, V.Andapattu, Vengayavellore and Naraiyur villages. Kilpennathur (TP) and Vettavalam (TP).
65. Kalasapakkam
- Polur Taluk (Part)
- Amirthi, Neepalampattu, Kalpattu, Irumbili, Kuppam, Kalkuppam, Vazhiyur, Kalasamudram, Ananthapuram, Kanamalai, Nammiyampattu, Mandaparai, Veerappanur, Pudupattu, Eriyur, Kilkanavayur, Puliyankuppam, Padavedu, Senbagathoppu, Seengadu, Kuttakarai, Odamangalam, Kovilur, Pattarvaikadu, Thumbakkadu, Kidampalayam, Gengavaram, Melchippili, Erumaiyanur, Kilthaiyapattu, MelCholankuppam, Vadakarainammiyandal, Seenandal, Deverayanpalayam, Kandapalayam, Adamangalam, Kettavarampalayam, Sengaputheri, Mel Arani, Anaivady, Kappalur, Vanniyanur, Kachirimangalam, Mel Vilvarayanallur, Ernamangalam, Siruvallur, Arunagirimangalam, Gangalamahadevi, Nallanpillaiyapattu, Veeralur, Mattavettu, Mel palur, Kil palur, Kadalady, ThenMathimangalam, Banampattu, Sholavaram, Kilpotharai, Thenagaram, Pazhan koil, Elathur, Priyampattu, Poondi, Pillur, Kalasapakkam, Then Pallipattu, Vinnuvampattu, Kalur, Pathiyavady, Kampattu, Aniyalai, Ladavaram, Genganallur, Alangaramangalam, Padagam, Seetampattu and Padiyampattu villages. Chengam Taluk (Part)
- Veeranandal, Munnuramangalam, Pudurchengam,

## 66. Polur

- Unnamalaipalayam, Karapattu, Pudupattu, Korattambattu, Kanji, Aridharimangalam, Thamaraiyakkam, Nayampadi, Mashar, Kallarapadi, Endal, Nammiyandal, Alathur, Oravandavadi, Nandimangalam, Panaiolaipadi, Periyeri, Kottakulam, Muthanur, Thorapadi, Narasinganallur, Padiagraharam, Alliyandal, Japthikariyandal, Gengampattu, Kilpadur, Voividanthangal, Melpadur, Kulaladi, Nathavadi, Vadamathur, Melnachipattu, Senthamangalam, Annandal, Melapunjai, Vasudevampattu, Eraiyur and Melmudiyannur villages. Pudupalayam (TP).
- Vandavasi Taluk (Part)
- Melanur, Soodrakatteri, Anmarudai, Avaniyapuram, Mel Sathamangalam, Nariyambadi, Vinayapuram, Konaiyur, Gengapuram, Kozhappalur, Imapuram, Narayanamangalam, Marakkunam, Alliyandal, Mahadevimangalam, Melpalayam, Thavani, Thellarampattu, Namathodu, Semmbadi, Anadimangalam, Konamangalam, Mela Poondi, Visamangalam, Melathangal, Jagannathapuram, Arasampattu, Nedungunam, Then Kadapanthangal, Peranambakkam, Morakkaniyanur, MelVillivalam, Veppambattu and MelNandiyambadi villages. Polur Taluk (Part)
- Thulavapushpagiri, Vellore, Sedarampattu, Parvathiagaram, Alliyabath, Eluppaganam, Narayanamangalam, Kangiranandal, Pushpagiri, Thurunchikuppam, Vilankuppam, Kalvasal, Muniyanthangal, Sandavasal, Kasthambady, Enthuvambadi, Mukkurambai, Kilpattu, Vadamathimangalam, Theppanandal, Chitteri, Kelur, Athuvambadi, Kattipoondy, Palvarthuvendran, Ettivady, Alampoondy, Othiyanthangal, Rayankuppam, Gudalur, Saduperipalayam, Saduperi, Madavilagam, Jambukonampattu, Ariyathur, Thirumalai, Sengunam, Potharai, Periyagaram, Athimoor, Kaliyam, Tindivanam, Renderipattu, Kunnathur, Murugapady, Ogur, Karikathur, Kilkarikathur, Vambalore, Oothur, Othalavady, Veerasambanur, Modanapalayam, Thumbur, Indravanam, Appedu, Ulagampattu, Kothandavady, Kolakkaravady, Narasingapuram, Modaiyur, Odanagaram, Arumbalore, Manickavalli, Mandakolathur, Eyakolathur, Venmani, Pappampady, Mampattu, Ezhuvambadi, Jadatharikuppam, Somanthaputhur, Edapirai, Thiruchur, Padiyampattu, Su.Nammiyanthal, Kangayanoor, Pudupalayam, Vasur, Sanikkavady, Karapoondy, Pulivanandal, Otteri, Mattapirayur, Kozhavur, Koralpakkam, Chotheukkani, Semmiyamangalam, Alliyalmangalam, Athurai, Thatchampadi, Nambedu, Devimangalam,

- Cheyyanandal, Chithathurai, Peranambakkam, Randam, Vilapakkam, Pelasur, Kuruvimalai, Mansurabad, Severapondi, Edayankulathur, Maruthuvambady and Gangasoodamani villages.  
Kalambar (TP), Polur (TP) and Chetpet (TP).
67. Arani  
Arani Taluk  
Cheyyar Taluk (Part)  
Kaduganur, Melnagarambedu, Melmattai, Vinnamangalam, Agatheripattu, Maligaipattu, Melkovaivedu, Valleripattu, Pudukottai, Navalpakkam, Korukkathur, Munugapattu, Mel Seeshamangalam, Thirumani, Melputhur, Devanathur and Pillanthi villages.
68. Cheyyar  
Cheyyar Taluk (Part)  
Ariyur, Panamugai, Brahmadesam, Seevaram, Sirunavalpattu, Vadailupai, Cheyyanur, Vengalathur, Umaiyalpuram, Arasankuppam, Chettithangal, Ozhukkavakkam, Thalikkal, Vellakulam, Thirupanangadu, Vembakkam, Kuthanur, Natteri, Sunaipattu, Pulivalam, Poonthandalam, Sattuvanthangal, Munjurpattu, Siruvanjiipattu, Irumaram, Randam, Nayanthangal, Thennampattu, Thandappanthangal R.F., Azhividaitthangi, Seleri, Thiruppanamur, Pillanthangal, Namandi, VadaMavanthal, Abdullapuram, Kuranganilmuttam, Pallavaram, Kanikulupai, Seniyannallur, Kundiyanthandalam, Suruttal, Poonaitthangal, Menallur, Girijapuram, Kizhnaickenpalayam, Vadakalpakkam, Vazhavandal, Mamandur, Hariharapakkam, Thiruvadirayapuram, Kilnelli, Karandai, Sumangali, Alanthangal, Kodayambakkam, Perungattur, Perumanthangal, Thandappanthangal, Vedamanapakkam, Melbooderi, Moranam, Talarapadi, Pulinthai, Pullavakkam, Kammanthangal, Pootheri, Arathirivellur, Hasanampettai, Thenkalani, Kunnathur, Kaganam, Chithathur, Kanagambakkam, Perumpulimedu, Chellaperumpulimedu, Alinjalpattu, Narasamangalam, Mathur, Sodiyaambakkam, Bagavandapuram, Elacheri, Sithalapakkam, Vayalathur, Arasanipalai, Punnai, Dharmacheri, Pavoore, Ukkamperumbakkam, Mangal, Mahajanambakkam, Kunnavakkam, Cholavaram, Karanai, Pandiyambakkam, Palli, Mangalam, Vadapoondipattu, Mariyanallur, Perumpoondi, Nedumparai, Jaderi, Thenpoondipattu, Barathanthangal, Ramakrishnapuram, Sirungattur, Arumparuthi, Endavadi, Sengattankundil, Pappanthangal, Duli, Periakoil, Vinnavadi, Perungalathur, Thumbai, Vadaelapakkam, Vadagampattu, Madipakkam, Edaval, Akkur, Koolamandal, Ukkal, Nemili, Sirunallur, Pudupalayam, Kil Nethapakkam, Siruvelianallore, Velianallore, Kaliyur, Puliyarambakkam, Kilpudupakkam,

69. Vandavasi (SC)

Painkinar, Vadathandalam, Arugavoor, Perumpallam, Sundivakkam, Thandarai, Murukkathampoondi, Vadugapattu, Serampattu, Thozhupedu, Eraiyur, Kilathur, Cheyyatraivendran, Vellai, Kilmattai, Anakkavoor, Anapathur, Vada Alapirandan, Athi, Elaneerkundram, Kilneerkundram, Nedungal, Thethurai, Kurumbur, Narmapallam, Kilkolathur, Erumaivetti, Thenthandalam, Perumpalai, Vilaripattu, Thavasi, Nelvay, Parasur, Madurai, Mukkur, Korukkai, Kizhapanthai, Vakkadai, Kazhanipakkam, Naval, Irungal, Mulagripattu, Then Mavandal, Chithamur, Arasur, Purisai, Thenillupai, Veerambakkam, Melma, Ayyavadi, Vachanur, Melnarma, Soundariyapuram, Vadanangur, Thirumpoondi, Nallalam, Kovilur, Sengadu, Mel Kolathur, Vada Thinallur, Mel Nemili, Kottagaram, Pazhanjur, Echur, Thenelapakkam, Thenkalpakkam, Paiyur, Alathurai, Alathur and Venkodu villages.  
Dusi (CT) and Tiruvethipuram (M).

Vandavasi Taluk (Part)  
Cholavaram, Nambodu, Anaibogi, Vilanallur, Ayalavadi, Kilkovaivedu, Sethupattu, Thellur, Pulvai, Thennangur, Karam, Kosapattu, Ozhapakkam, Ariyathur, Vilangadu, Irumbedu, Kovalai, Kilnarma, Kilpakkam, Sathanoor, Koilkuppam, Vazhur, Vizhuthupattu, Thazhuthazhy, Salukkai, Thazhampallam, Vengunam, Mummuni, Karanai, Thensenthamangalam, Erumbur, Thenalpiranthan, MelSembedu, Urgudi, Vallam, Vadugamangalam, Septankulam, Ariyapadi, Injimedu, Chandirambadi, Kattamangalam, Mosavadi, Thadinolambai, Kothandapuram, Thenkkarai, Vada Vanakkambadi, Melpathi, Thakkandarayapuram, Arasur, Mampattu, Kilsathamangalam, Pathiri, Sennavaram, Birudur, Manganallur, Agaram, MelKodungalur, KilKodungalur, Kavedu, Ulundai, Salavedu, Mangalam, Mamandur, Marudhadu, Kodanallur, Sedarakuppam, Sembur, Ilangadu, Avanavadi, Vengaram, KilVelliyur, Kadambai, Mazhiyur, Endal, Manickkamangalam, Reddikuppam, Ragunathasamudram, Kozhipuliyur, Kalyanapuram, Aliyur, Solaiarugavur, Singampoondi, Kandavaratti, Koothampattu, Ponnur, Nalleri, Jammampattu, Nadukuppam, Eripattu, Athipakkam, Navalpakkam, KilVillivalam, Mazhuvankaranai, Punnai, Kottai, Veliampakkam, KilSeeshamangalam, Garudapuram, Seeyalam, Ammanampakkam, Badur, Adiyanoor, Adiyankuppam, Osur, Nelliankulam, Sri Rangarajapuram, Kandiyannallur, Ramasamudram, Sogathur, Embalam, ThenVanakkambadi, Japthikaranai, Soraputhur, KilPuthur, Tirakoil, Sathapoondi, Perunkadaputhur, Ariyampoondi,

Madam, Isakolathur, Kottupakkam, Melacheri, Nalladisenai, Thennathur, Seeyamangalam, Thenthinnalur, Sivanam, Pappanallur, Thellar, Meesanallur, Nallur, Eramalur, Mudur, Kavaniyathur, Kalpattu Nainankuppam, Eyppakkam, Venmandai, KilSembedu, Amudur, Padur, Theyyar, Kodiyalam, Gudalur, Koothavedu, Agarakorakottai, Goonambadi, Pancharai, Achamangalam, Chitharugavoor, Kizhangunam, Gengampoondi, Arunthodu, Vayaloor, Poongunam, Vadakkupattu, Mahamayi Thirumani, Vedal, Kunnagampundi, Nerkunam, Kilnamandi, Korakkottai, Senal, Pennattagaram, Irumbili, Pazhaveri, Su.Katteri, Arungunam, Mavalavadi and Sathiyavadi villages.

Peranamallur (TP), Vandavasi (M) and Desur (TP).

#### 8. VILUPPURAM

70. Gingee

Gingee Taluk (Part)

Edapattu, Vailamur (Mel), Teppirampattu, Nandipuram, Paruttiapuram, Periyanolmbai, Pinnanur, Kammantangal, Devandavadi, Kaividantangal, Modipattu, Peruvalur, Marakonam, MelNemili, Chinnanolmbai, Eyyal, Mel Sevalambadi, Unnamanandal, Naranamangalam, Talankunram, Paraiyanpattu, Kappalambadi, Kottaipoondi, Sangilikuppam, Paraiyantangal, Palampoondi, Sindagampoondi, Kilavampoondi, Kuduampoondi, Pappantangal, Chokkapalam, Sevalambadi (Kil), Mel Karanai, Vadavetti, Arukkampoondi, Sathambadi, Sirudalaipoondi, Kodukankuppam, Sindipattu, Nochaloor, Kundalampattu, Kodambadi, Vaduganpoondi, Kadapanandal, Avalurpet, Kovilporaiyur, Tayanur, Mel Malaiyanur, Valathi, Devanur, Gangapuram, Chitteri, Samathankuppam, Annamangalam, Sathanandal, Kannalam, Sattaputhur, Melmambattu, Torappadi, Siyappundi, Manandal, Puduppattu (Mel.), Vadapalai, Eyyakunnam, Embalam, Turinjippundi, Mannur (Mel.), Porkunam, Kadali, Mavanandal, Vanakkambadi, Melacheri, Sevalapurai, Siruvadi R.F., Alampundi, Tenpalai, Chokkanandal, Kalathambattu, Melarangunam, Melathipattu, Kuzhapalur, Pappambadi (Mel), Semmedu, Viramanallur, Satyamangalam, Nayampadi, Bharatantangal, Pasumalaitangal, Perungappur, Muttakadu R.F., Singavaram, Uranitangal, Anjancheri, Idayalam (Mel), Ponpatti, Jayankondan, Narasingarayanpettai, Konai, Sennalur, Odiyathur, Chinnaponnampundi, Manalapadi, Periyamur, Devadanampettai, Sorattupperiyanankuppam, Pullipattu, Pudupalayam, Pakkam, Pettai (Gingee), Puttagaram, Kamagaram, Tadanguppam, Kattuchittamur, Madappundi, Kanjur, Nagalampattu, Nallampillaipetral, Uliyampattu,

71. Mailam

Settavara, Tadagam, Pothuvoy, Palavalam, Malarasankuppam, Malavantangal, Gangavaram, Kanakkankuppam, Tandavasamudram, Padippallam, Tachchampattu, Attiyur, Sittampundi, Sirunampundi, Appampattu, Kavarai, Kadagampundi, Minamur, Jambodi, Kommedu, Tenpuduppattu, Mavattambadi, Palappattu, Karai R.E., Karai, Varikkal, Melarungunam, Mullur, Tandavasamudram R.E., Tuttipattu, Ponnankuppam, Konalur, Anaiyeri, Pulivandi, MatturTirukkai, Oddambattu, Thiruvadikunnam and Mattapara villages.

Gingee (TP) and Ananthapuram (TP).

Gingee Taluk (Part)

Udaiyantangal, Kallapuliyur, Irumbuli, Kandamanallur, Cholanganam, Perumpundi, Damanur, Buder, Tondur, Chinnagaram, Pennagar, Sandisakshi, Mahadevimangalam, Illodu, Karunguli, Eachur, Mukkunam, Melolakkur, Viranamur, Neerperuthagaram, Ethanemili, Melathipakkam, Edaimalai, Bondai, Agalur, Neganur, Kariyamangalam, Chellapiratti, Kalavay (Mel), Perumpugai, Anathur, Virpattu, Seturayanallur, Puttur (Vada), Anangur, Aviyur, Nangiyanandal, Arugavur, Pallikulam, Kuttapakkam (Mel), Indirasankuppam, Chittamur (Mel), Melathur, Panappakkam, Nattarmangalam, Koravanandal, Kalaiyur, Kadambur, Servilagam, Vadavanur, Nangilikondan, Rajampuliyur, Kurinjipai, Tuduppakkam, Modaiyur, Vallam, Maruderi, Kongarappattu, Sevur (Mel), Kilaiyur, Maniyampattu, Kammandur, Taiyur, Sorattur, Pappambadi (Kil), Vadataram, Kilmambattu, Thiruvambattu, Kappai, Kallalipattu, Dalavanur, Vilvamedevi, Errambattu, Anilady, Vowalkunram, Koodaloor (Mel), Kizh Vailamur, Kalladikuppam, Marur, Nagandur, Dalavalappattu, TenPuthur, Perampattu and Amur villages.

Tindivanam Taluk (Part)

Mambakkam, Sembakkam, Konalur, Siviri (Mel), Attipakkam, Neduntondi, Vellimedupettai, Puttanandal, Dadapuram, Singanikuppam, Kilmalayanur, Meladhanur, Ammanambakkam, Vairapuram, Tengapakkam, Purangarai, Kilkarana, Evalur, Sattanur, Sitteripattu, Melpakkam, Neykuppi, Pulaiyur, Kodiam, Kilmavilangai, Mel Mavilangai, Nagavaram, Siruvalur North, Taniyal, Puliyannur, Kalpakkam, Kirandipuram, Vadampundi, Perapari, Karuvapakkam, Ural, Pattanam, T. Panchalam, Mel Palakuppam, Venmaniyathur, Kattusiviri, Pampundi, Naduvanandal, Mannampoondi, Ilamangalam, Vilukkam, Deevanur, Agoor, Mel Peradikuppam, Salai, Kollar, Vempundi, Nettiyyur, Peramandur, Asur, Vengandur, Rettanai, Avayakuppam, Muppuli, Kodima, Padamangalam, T. Kenipattu,

72. Tindivanam (SC) Nallamur, Kolliyanakunam, Chinnanerkunam, Kutteripattu, Chinnavalavanur, Soliasokkulam, Alagrammam, Nedumozhianur, Senjikoathamangalam, V. Nallalam, V. Panchalam, Sendiyampakkam, Chendur, Velangampadi, Mailam, Thenkulapakkam, Taludali, Kanniyam, Tennalapakkam, Kuralur, Padirapuliyur, Palapattu, Perani, Periathatchur, Chittani, Ezhaoui, Athikuppam, Anganikuppam, Vidur, Konamangalam, Ganapathipattu and Kadur (S) villages.
- Tindivanam Taluk (Part)
- Koochikolathur, Padiri, Kambur, Karikambattu, Ongur, Annambakkam, Kattupunjai, Vada Kalavoi, Kadavambakkam, Avaniyur, Panaiyur, Pangalathur, Nangunam, Nallathur, Saram, Salavadi, Melpettai, Vittalapuram, Kilgudalur, Ichcheri, Nolambur, Mangalam, Kiladanur, Pallipakkam, Eppakkam, Andapattu, Kilpasar, Atchipakkam, Naramagani, Sendamangalam, Nallur, Pantodu, Nagalpakkam, Rayanallur, Nagar, Asappur, Kuramparam R.F., Kandadu, Vada Agaram, Pudupakkam, Kurumparam, Alathur, Vada Kodipakkam, Siruvadi, Vaidapakkam, Vada Nerakunam, Kilnemili, Vandarampundi, Keezh mannur, Karuppur, Kilsevir, Kilsevir R.F., Kattalai, Endiyur, Attur, Vada kulapakkam, Manur, Molasur, Guruvammappettai, Janakipettai, Perumukkal, Kilarungunam, Kulapakkam (Vada), Senalur, Keel Buderu, Kunnappakkam, Tennampundi, Mandaperumpakkam, Madavantangal, Endur, Kurur, Vepperi, Murukeri, Kulathur, Nadukuppam, Kesavanayakkampalayam, Tirukanur, Urani, Alapakkam, Atchikadu, Panichamedu, Kilpettai, Anumandai, Omipper, Adasal, Adavallikuttam, Sattamangalam, Singanandai, Alanguppam, Manoor, Vanniper, Bramaddesam, Ariyantangal, Chokkantangal, Nalmukkal, Alagaipakkam, T. Nellalam, Kilsiviri, Palamukkal, Elavalapakkam, Then Nerakunam, Kovadi, Ommandur, Annamputhur, Varagapattu, Iraiyanur, Karanavur, Jaggampettai, Singanur, Then Pasiyar, Avanampattu, Then Kalavay, Vengai, Kilsithamur, Sorapattu, Seyyankuppam, Chettikuppam, Koonimedu, Ariyankuppam, Veliyanur, Kallakolathur, KilPeradikuppam, Kiledayalam, Kilpudupattu, Olakkur Kilpadi and Olakkur Melpadi villages.
- Tindivanam (M) and Marakkanam (TP).
73. Vanur (SC) Vanur Taluk  
Viluppuram Taluk (Part)  
Kodukkur, Chittalambattu, Tirumangalam, Muttarampattu, Kaliingamalai, Valudavur, PakkiriPalayam, Nerakunam,

74. Viluppuram Kurampalaiyam, Vadanur, Mathur, Seshanganur, Kalittirambattu, Ammanankuppam, Periyababusamudram, Chinnababusamudram, Pallitennal, Navamalkapper, Kandamangalam, Aazhiyur, Pallineliyanur, Kothampakkam, Pallicherry, Pallippudupattu, Mitta Mandagappattu, Navamal Marudur, Kondur, Chokkambattu, Mettupalaiyam, Kongambattu, Sorappur, Viranam, Pakkam, Krishnapuram, Rampakkam, Sornavur (Kilpadi), Sornavur (Melpadi), Kalanjukuppam and Perichchambakkam villages.
- Viluppuram Taluk (Part)
- Ayyankovilpattu, Kakuppam, Poyyapakkam, Madirimangalam, Sengadu, Vaduganathankuppam, Melpadi, Maharajapuram, Erumanthangal, Salaiagaram, Koliyanur, Kallappattu, Peddureddikuppam, Illangadu, V.Pudur, Mudaliyarkuppam, Kumulam, Manakkuppam, Malarajamkuppam, Kudumiyankuppam, Naraiyur, Pananguppam, Todandanur, Panampattu, V. Marudur, Puntottam, Nannadu, Vedambattu, Perumbakkam, Konur, Teli, Venmaniyathur, Kottammangalam, Venkatesapuram, Sattipattu, Orukodi, Tokavadi, Kondangi, Valudureddi, Salamedu, Anangur, Nannattampalaiyam, Malavarayanur, Salayampalayam (East), Gangarampalaiyam, Arpisampalaiyam, Vengatadriagaram, Pillur, Kavanippakkam, Kulathur, Kandamanadi, Kandambakkam, Kappur, Maragathapuram, Kandiyamadai, Pedagam, Ariyalur (Villupuram), Chittatur (Tirukkai), Athiyur (Tiruvadi), Veliyambakkam, Kongarakondan, Dalavanur (Tiruvadi), Tiruppachchanur, Serndanur, Panchamadevi, Siruvandadu, Mokshakulam, Parasureddipalaiyam, Puvarasankuppam, Arasamangalam, Then Kuchipalaiyam, Kallippattu and Vadavambalam villages.
- Viluppuram (M) and Valavanur (TP).
75. Vikravandi Viluppuram Taluk (Part)  
Nallapalayam, Kadayam, Karuvakshi, Chennappanayakkanpalayam, Panamalai, Sangitamanagalam, Nangathur, Nagar, Senjipudur, Senji kunnathur, Thirunandipuram, Pidariattu, Ennayiram, Brahmadesam, S. Kolapakkam, Muttatur, Salavanur, Vellayaimbattu, Kulirsunai, Udaiyanatham, Vengamur, Hanumanthapuram, Thirukkunam, Anniyur, Perunkalapundi, Kannandal, Kaliyanampundi, Arasalapuram, Mandagapattu, Echchanguppam, Esalam, Tenpair, Nandivadi, Nemur, Melkaranai, Porur, Attiyur Thirukkai, Velleripattu, Sitheri, Elusembon, Koralur, Vengayakuppam, Narasinganur, Chinnatachachur, Konkarambundi, Salai (Vikravandi), Kuttampundi, Melkondai, Asur, Vembi, Kanjanur, Veliyandal, Pundi, Olagalampundi, Pungunam, Kundalappuliyur, Kunnathur Thangal (I), Siruvalai, Semmedu,

76. Tirukkoyilur
- Kakkanur, Ariyalur Thirukkai, Viramur, Arumbuli, Adanur, Kasbakaranai, Thumbur, Kottiyampundi, Sattanur, Avadaiyarpattu, Reddikuppam, Pillaiyarkuppam, Kayattur, Vettukkadu, Toravi, Panappakkam, Pappanapattu, Orathur, Surappattu, Valappattu, Kedar, Palliyandur, Kolippattu, Malligappattu, Kangiyanur, Agaram Chittampur, Vengandur, Asarakuppam, Cholaganur, Tennamadevi, Ayyur Agaram, Mundiambakkam, Panaiyapuram, Radhapuram, Maduraiykkam, Seyyaduvinan, Siruvallikuppam, Kappiyampuliyur, Vada Kuchchippalaiyam, Thiruvamattur, Cholampundi, Ariyur, Kuppam, Mambalapattu, Kalpattu, Siruvakkur, Karingalippattu, Kanai, Vailamur, Idappalaiyam, Alathur, Virattikuppam, Villupuram, Vakkur, Pagandai, Tennavarayanbattu and Mungilpattu villages. Vikravandi (TP).
- Tirukkoyilur Taluk (Part)
- T. Athipakkam, Kodukkapattu, Velakulam, Vasanthkrishnapuram, Adhichanur, Veerapandi, Puzhikal, Kallandal, Arunapuram, Oddampattu, Thandarai, Adukkam, Thruinjikadu RF, Veerangapuram, Kandachipuram, Melvazhai, Kilvazhai, Othiyathur, Oduvankuppam, Sithathur, Sengamedu, Madavilagam, Pudupalaiyam, Vedalam, Appanandal, Pulrampattu, Thirumalaiattu, Vellamputhur, Arasankuppam, Nayanur, Kottamarudur, Alur Kolapakkam, Sadaikatti, Nedungampattu, Kolundriampattu, Sorayapattu, Kottagam, Kalumalam, Vizhandai, Agastiyarmoolai, Kuladeepamangalam, Kudamurutti, Manampoondi, Devanur, Vadagaraitthayanur, Kollur, Andili, Nerkunam, Emapper, Arumalai, Melakondur, V.Puthur, Kadaganur, Kingilivada, V.Chithampur, Thanikelampattu, Alambadi, Sathiyakandanur, Kasbakaranai, Perichanur, Sitheripattu, Sennakunam, A. Gudalur, Ayandur, Kodungal, Mugaiyur, Paranur, Keelakondur, Athandamarudur, Vadakkunemili, Aviyur, Devigaram, Kolapakkam (Aviyur), Mudalur, Vadamarudur, Sithalingamadam, C. Meyyur, Veerashozhapuram, Arcadu, Arulavadi, Kongarayanur, Paiyur, Andarayanur, T.Pudupalayam, Veeranampattu, Kodyur, T. Kunnathur, Elrampattu, Kattupaiyur, Vadamalaiyanur, Villivalam, Arungurukkai, T. Konalavadi, Pennaivalam, Akkanur, Pavandur, Panapakkam, Elandurai, Manakkuppam, T.Edaiyur, Chinnasevlai, T. Mazhavarayanur, Siruvanur, Sirumadurai, Marangiyur, Enathimangalam, Eralur, Valaiyampattu, Melamangalam, Semmar, T. Sathanur, Emappur, Malaiyampattu and Thaduthatkondur villages.
- Arakandanallur (TP), Tirukkoyilur (TP) and Thiruvennaiallur (TP).

77. Ulundurpettai
- Ulundurpettai Taluk
78. Rishivandiyam
- Tirukkoyilur Taluk (Part)
- Melendal, Kangaiyanur, Pallichchandal, Jambai, Athiyandal, Murukkambadi, Konganamur, Devaradiarkuppam, Sellankuppam, Chithapattinam, Sangiyam, Ja. Sithampur, Koovanur, Melaripattu, Arumbappakkam, Keelathayanur, Melathayanur, Kakanandal, T.Keeranur, Karadi, Poomari, Mudianur, Thagadi, Edaiyur, Aruthangudi, Madampoondi, Irumbalakkurichi, Deviyandal, Nariyandal, Tirupalapandal, Thurinjipattu, Nedumudaiyan, Thanakanandal, Vinmar, Eravalam, Periyannur, Vengur, Ariyur, Thimmachur, Sivanarthangal, Kolapurai, Paradapattu, Swamimalai RF, Padiyandal, Po.Meyyur, Ponnaiyandal, Komalur, Panapadi, Konakkalavadi, Thathanur, Sholavandipuram, Senganankollai, Memalur, Kadiyar, Palangur, Alur, Mohalar and Kachikkuvachan villages. Manalurpet (TP).
- Sankarapuram Taluk (Part)
- Lakkinayakkanpatti, Pavunjiyattu, Manalur, Vadakeeranur, Ulagalappadi, Melsiruvalur, Moongilthuraipattu, Poruvalur, Erudayampattu, Mangalam, Adanur, Porasapattu, Suthamalai, Arkkavadi, Sripadanallur, Jambadai, Tiruvarangam, Kallippadi, Maniyandal, Sirupanaiyur, Sirpanandal, Arumbarambattu, Vadamamandur, Arulambadi, Vadaponparappi, Rayasamudram, Bramakundam, Ravathanallur, Puduppattu, Rangappanur, Pakkam, Tholuvanthangal, Kanankadu, Periakolliyur, Chinnakolliyur, Eduthanur, Kadambur, Odiyanthal, Vanapuram, Nagalkudi, Athiyur, Kaduvanur, Ariyalur, Endal, Marur, La-Gudalur, Aviriyur, Porppalampattu, Yal, Periyapagandai, Maiyanur, Melapalangur, Noorolai, Kilpadi, Pasar, Munivalai, Pirividayampattu, Aliapath, Mandagappadi, Muttaiyam, Vengalam, Pavandur, Sathaputhur, Peral, Chithal, Chitherippattu, Palayasiruvangur, Soolankurichi, Pallippattu, Velanandal, Peelamedu, Rishivandiyam, Kalaiyanallur and Pallagachcheri villages.
79. Sankarapuram
- Sankarapuram Taluk (Part)
- Gudaram, Alannur, Kurmbalur, Moolakkadu, Vazhakuli, Vanjikkuli (P), Sirukkalur (P), Serapattu, Perumanatham (P), Kilakkadu (P), Kalliparai, Vilvathi, Pachari, Perumbur, Purthirampattu, Mookkanur, Sivapuram, Ulagudaiyambattu, Sittanthangal, Urangani, Poottai, Poottai RF, Arasambattu, Pudupalapattu, Vellarikkadu, Vengodu (P), Keelnilavur, Melnilavur, Aravankadu, Maniyarpalayam



- (P), Keelathukkuli, Melathukkuli, Innadu (P), Erukkambattu (P), Pannipadi (P), Kallipattu, Kosappadi, Sembarampattu (P), Thyagarajapuram, Soundaravallipalayam, Devapandalam, Agraharapandalam, Kulathur, Varagur, Arasarambattu, Viriyur, Sellakkakuppam, Timmanandal, Arur, Kidangudaiyambattu, Vadasiruvallur, Poykkunam, Karuvelampadi(P), Nochchimedu (P), Mavadipattu, Kariyalur(P), Mozhipattu, Vellimalai, Vezhappadi, Kondiyannatham, Seshasamudram, Nedumanur, Cholampattu, Vadachettiyandal, Ramarajapuram, Manjaputhur, Valaiyampath, Palaiyanur, Kallerikuppam, Keelapattu, Melapattu, Paramanatham, Murarbad, Malliampadi, Kandikkal, Mo. Vannanjur, Arampundi(P), Uppur (P), Erukkambattu, Vandagappadi (P), Thoradipattu(P), Mundiyyur, Pottiyam (P), Tirukkanangur, Ponbarapattu, Alathur, Agarakottalam, Anaikkaraikkottalam, Thandalai, Vanianthar, Ariyaperumanur, Vannanjur, Somandarkudi, Mohur, Alambalam (Kallakurichi), Sembadakurichi, Naranampattu (P), (Mel) Pacheri, Ezhuthur, Thorangur, Mallapuram and Varam (P) villages. Sankarapuram (TP)
- Kallakurichi Taluk (Part)
- Sellampattu, Karadichittur, Manmalai, Eduthavoinatham, Parigam, Mathur, Palrampattu, Thavadippattu, Madavachcheri, Eruvaipattanam, Kadathur, Padarampallam (I), Thengiyannatham, Thagarai, Paithanthurai, Eliyathur, Thottiyam, Thenchettiyandal, Kallanatham, Timmapuram, Pandiyankuppam, Maravanatham and Vettiperumalagaram villages.
- Vadakkanandal (TP) and Chinnasalem (TP).
80. Kallakurichi (SC)
- Kallakurichi Taluk (Part)
- Anthiyur, Kunniyur, Melvizhi, Thennerikuppam, Thimmalai, Vadathorasalur, Siruvangur, Ka. Mamanandal, Sadaiyampattu, Mattigaikurichi, Nallathur, Kudiraichandal, Karanur, Peruvangur, Neelamangalam, Madur, Veeracholapuram, Pridivimangalam, Vilakkur, Chinnamampattu, Valavandankuppam, Sirunagalur, Poraiyur, Siruval, Thiyagai, Chithalur, Virugavur, Mudiyanur, Madam, Kurur, Niraimathi, Thenkiranur, Thachur, Ulagamkathan, Namasivayapuram, Bangaram, Indili, Porpadakurichi, Vilambar, Malaikottalam, Kanangur, Porasakurichi, Nagalur, Vadapoondi, Vengaivadi, Kudiyannallur, Somanathapuram, Ninnaiyur, Kottaiyur, Chittathur, Gurupedapuram, Koondalur, Kachakudi, Erarnji, Koothakudi, Udaiyanachi, Konagarayapalayam, Kandachimangalam, Varanjaram, Velakurichi, Chitteri, Sathanur (P), Vanavaretti,

- Thenthorasalur, Kattananthal, Lachiyam, Eravar, Melur, Kilpoondi, Vinaitheerthapuram, Kaniyamur, Moongilpadi, Elavadi, Poosappadi, Thenponparappi, Melnariyappanur, Rayappanur, A. Vasudevanur, Ammaiayaram, Poondi, Thottapadi, Rayarpalayam, Pethanur, Siruvathur, Varadappanur, Pukkiravari, Sirumangalam, Kilnariyappanur, Ogaiyur, Eyyanur, Asakalathur, Magarur, Perumangalam, Nallasevipuram, Eriyur, Karunguli, Ammakalathur, Ulagiyannallur, Nattarmangalam, Thensiruvallur, Esandai, Nainarpalayam, Pethasamudram, Thathathiripuram, Kalasamudram, Thagamtheerthapuram, Kural, Alambalam (Vridhachalam), V.Krishnapuram, Kilkuppam, Anumanandal, Sembakurichi, Karunthalakurichi, Virabayankaram, Pakkappadi, Koogaiyur and V. Mamandur villages.
- Thiagadurgam (TP) and Kallakurichi (TP).

#### 9. SALEM

81. Gangavalli (SC)

Gangavalli Taluk

Attur Taluk (Part)

Unathur, Veppanatham, Varagur, Siruvachur, Maniviluthan, Kattukkottai, Sadasivapuram, Sarvoy, Deviakkurichi, Talavasal, Pattuthurai, Navakkurichi, Puthur, Nathakkarai, Periyeri, Aragalur, Thiyaganur, Arathi Agraharam, Mummudi, Kamakkapalayam, Vadakumarai, Thenkumarai, Sathapadi, Panavasal, Navalur, Sitheri, Govindampalayam and Pallipalayam villages.

82. Attur(SC)

Attur Taluk (Part)

Edaiyappatti, Panaimadal, Sekkadipatti, Kumarapalayam, Kalyanagiri, Kalleripatty, Mannur RF, Mannur, Koilputhur, Kariakoilvalavu, Kunnur, Soolankurichi, Adiyannur, Ramanayakkampalayam, Kottavadi, Belurkaradipatti, Mettudaiyampalayam, Periakrishnapuram, Chinnakrishnapuram, Vadakuttampatti, Puthiragoundampalayam, Veeragoundanur, Olaipadi, Kalpaganur, Mettupalayam, Jarikothambadi, Attavanai Kothambadi, Alagapuram, Appamasamudram, Kilavarai, Pattimedu, Extension RF, Muttal, Ammapalayam, Kallanatham, Thenmangudipalayam, Akkichettipalayam, Palaniyapuri, Thalavaipatty, Oddapatty, Thennampillaiyur, Muthagoundanur, Ariyapalayam, Umayalpuram, Ettapur Karadipatti, Thamayanur, West Rajapalayam, Kalarampatty, Rangappanaickenpalayam, Gopalapuram, MalliakKarai, Echampatty, Chockkanathapuram, Thandavarayapuram, Thulukkanur, Manjini, Pungavadi, Paithur, Seeliampatty, Arasanatham and Valayamadevi villages.

	Keeripatti (TP), Ethapur (TP), Pethanaickenpalayam (TP), Attur (M) and Narasingapuram (TP).
83. Yercaud (ST)	Yercaud Taluk Vazhappadi Taluk Salem Taluk (Part) Udayapatti, Vedapatti, D.Perumalpalayam, Sukkappatti, Thathanur, Mookkanur, Kathiripatti, Achanguttappattipudur, Aramanur, Achanguttaipatti, Kuppanur, Vellaiyampatti, Valasaiyur, Pallipatti, Dasanayakkanpatti, Valaiyakkaranur, Mettupattithathanur, Chinnanur, Tailanur, Athikarapatti, Veeranam, Korathupatti and Karpagam villages. Attur Taluk (Part) Neyyamalai, Tumbal, Malayalapatti, Aruna RF, Chinnakalayan Hills Therkkunadu, Chinnakalayan Hills Vadakkunadu, Tumbal, Extension RF and Tumbal RF villages.
84. Omalur	Omalur Taluk (Part) Sekkarapatti, Veppilai, Kedunaickenpatty pudur, Kanavaipudur, Lokkur R.F., Gundikkal, Kongupatti, Mookanur, Elathur, Nadupatti, Kadayampatti, Yerimalai R.F., Palappallikombai, Danishpet, Karuvattuparai R.F., Deevattipatti, Dasagasamudram, Poosaripatti, Marakkottai, Kanjanayachanpatti, Pannapatti, Kookuttapatti, Kaniyeri R.F., Tumbipadi, Pottipuram, Sikkampatti, Darapuram, Semmandapatti, Thathayampatti, Kamalapuram, Gobinathapuram, Sakkarachettipatti, Thathayangarpatti, Kaminaickenpatti., Jagadevampatti, Vellalapatti, Mailalalayam, Naranampalayam, Kottaimettupatti, Balbakki, Karuppanampatti, Panjakalipatti, Kattaperiyampatti, Umbilikaramangalam, T.Maramangalam, Manathal, Mallikuttai, Amarakundhi, Tholasampatti, Thondumaniyam, Vedappatti, Periyerippatti, Reddipatti, Tindamangalam, Pachanampatti, Omalur, Kullamanickenpatti, Sekkarapatti, Ettikuttapatti, Collappatti, Thenkkampatti, Mungilpadi, Sangitapatti, Puliyampatti, M.Cheetipatti, Sikkampatti, Arurpatti, Ramireddipatti, Ariyampatti and Selavadi villages. Karuppur (TP), Kadayampatti (TP) and Omalur (TP).
85. Mettur	Mettur Taluk (Part)  Kaveripuram, Singiripatti, Thinnappatti, Konur, Koonandiyur, Pallipatti, Mallikundam, Thethagiripatti, Vellar, Pukkampatti, Amaram, M.Kallipatti, Pottaneri, Virudasampatti, Alamarathupatti, Lakkampatti, Kannamuchi, Moolakkadu, Samballi, Palamalai,

	Navappatti, Koppam, Koppampatti, Panapuram, Periyasattappadi, Chinnasathappadi, Aranganur, Olaiyappatti, Manathal, Nallakavundampatti and Kulanayakkanpatti villages. Mecheri (TP), Kolathur (TP), Veerakkalpudur (TP), Mettur (M) and P.N.Patti (TP).
86. Edappadi	Edappadi Taluk Mettur Taluk (Part) Veerakkal, Kuttapatti, Mallikuttappatti, Chinnasoragai, Periyasoragai, Dasagappatti, Vanavasi, Soorappalli, Thoramangalam and Karikkapatti villages. Nangavalli (TP), Vanavasi (TP), Avadattur (CT) and Jalakandapuram (TP).
87. Sankari	Sankari Taluk Omalur Taluk (Part) Illavampatti, Panikkanur, Idaiyapatti, Pappambadi, Desavilakku and Kurukkapatti villages. Tharamangalam (TP).
88. Salem (West)	Omalur Taluk (Part) Muthunaickenpatti, Chellapillaikuttai, Pagalpatti, Manguppai, Saminayakkanpatti, Kottagoundampatti, Anaigoundampatti, Vellakkalpatti, T.Konagapadi, Alagusamudram and Karukkalvadi villages. Salem Taluk (Part) Sarkar Gollappatti, A.Ayyamperumalpatti, Chettichavadi, Kondappanayakkanpatti, M.Palapatti and Selathampatti villages. Thalavaipatti (CT) and Mallamooppampatti (CT). Salem (M Corp.) Ward No.1 to 5 and 17 to 25.
89. Salem (North)	Salem Taluk (Part) Salem (M Corp.) Ward No.6 to 16 and 26 to 36. Kannankurichi (TP).
90. Salem (South)	Salem Taluk (Part) Salem (M Corp.) Ward No.37 to 60
91. Veerapandi	Salem Taluk (Part) Keeraiappambadi, Majaragollappatti, Vattamuthampatti, Mallaravuthampatti, Pumandapatti, Muduthurai, Kullanpatti, Sitanur Gollappatti, Ariyakoundanpatti, Murungapatti, Nayakkanpatti, Nallampatti, Tirumalagiri, Vattamuthampatti, Andipatti-Sowdapuram, Erumapalayam, Puthur Agragaram,

Kottanur, Perumampatti, Thumbathulipatti, Pethampatti, Luguvaipatti, Perumakkavundampatti, Ramapuram, Reddipatti, Kalparaipatti, Savampalayam, Periyaseeragapadi, Chinnaseeragapadi, Veerapandi, Ariyampalayam, Uthamasolapuram, Agraharapoolaveri, Attavanaipoolaveri, Thammanayakkanpatti, Nilavarapatti, Jerugumalai, Jalluthuppatti, Gajallnayakkanpatti, Nallikkalpatti, Parappatti, Erruchannampatti, Sitaneri, Akkaraipalayam, Palampatti, Nallarayampatti, Kombadipatti, Anaikuttaipatti, Vembadithalam, Selliapalayam, Senaipalayam, Ettimanaickampatti, Rakkipatti, Kadathur Agraharam, Pethempatti, Rajapalayam, Nayinampatti, Marulayampalayam, Chennagiri, Bairoji, Vaniyampadi, Eruvadipettampatti, Pasuvanathampatti, Valakuttapatti, Erumanayakanpalayam, Mukkuthipalayam, Ammapalayam, Sandiyur, Sandiyur Attayampatti, Pallitherupatti, Tippampatti, kuralnatham, Konamaduvu, Vadapatty, Noolathukombai, Sambakuttaipatti, Adimalaipatti, Thumbalpatti and Kammalampatti villages. Maramangalathupatti (CT), Kondalampatti (CT), Neykkarappatti (CT), Panaimarathupatti (TP), Ilampillai (TP), Attayampatti (TP), Papparapatti (CT) and Mallur (TP).

#### 10. NAMAKKAL

92. Rasipuram (SC)

Rasipuram Taluk (Part)  
Ponparappipatti, Minnakal Agraharam, Anandagoundampalayam, Kumarapalayam, Annamalaipatti, Keeranur, Pallavanaickenpatti, Malayampalayam, Kuttaladampatti, Melur, Keelur, Kidamalai, Ayilpatti, Navalpatti, Mangalapuram, Eswaramoorthipalayam, Thimmanaickenpatti, Naraikinaru Block IRF, Muthuruttu, Ayiepatti, Naraikinaru, Naraikinar South R.F., Karkoodalpatti, Moolapallipatti, Malayampatti, Pudur Malayampatti, Kallankulam, Pudupalayam, Thengalpalayam, Alampatti, Alavaipatti, Nachipatti, Madiampatti, Porasalapatti, Akkaraipatti, Semmandapatti, Nadupatti, Sowdapuram, Mattuvelampatti, Palanthinnipatti, Mulakkadu, Muthukalipatti, Kattanachampatti, Koneripatti, Kakkaveri, Vadugam, Muniappampalayam, Pattanam Muniappampalayam, Vadugam, Mulakkadu, Kariyampatti, Unanthangal, Moolakurichi, Periakurichi, Mavar, Perappansolai, Periakombai, Pudupallapatti, Mulaikurichi, Periasekkadi, Varagurkombai, Pachagoundampatti, Kolakkamedu, Thottiapatti, Chandrasegarapuram Agraharam, Rasipuram, Andagalore, Anaikattipalayam, Koonavelampatti, Ellapalayam, Ponkurichi, Koppampatti, Ayeepalayam, Komarapalayam, Kurukkapuram, Anaipalayam, Murungapatty, Singalandapuram,

Molapalayam and Chinnasekkadi villages.  
Vennanthur (TP), Athanur (TP), R.Pudupatti (TP), Pattanam (TP), Rasipuram (M) and Pillanallur (TP).

93. Senthamangalam (ST)

Rasipuram Taluk (Part)  
Pachudayampalayam, O.Jedarpalayam, Perumagoundampalayam, Chinnakkapalayam, Thoppapatti, Tho.Jedarpalayam, Tho. Pachudayampalayam, Perakkarinadu, Bailnadu, Chithurnadu, Edappulinadu, Thiruppulinadu, Pelappadinadu, Alathurnadu, Gundandinadu and Adakkampudukombai villages.  
Seerapalli (TP) and Namagiriipettai (TP)  
Namakkal Taluk (Part)  
Kalkurichi, Eachampatti, Valayappatti, Pallipatti, Belukkurichi, Kalappanayakkanpatti, Uthirakadikaval, Nadukombai, Vazhavandikombai, Gundurnadu, Valappurnadu, Ariyurnadu, Valavanthinadu, Pallamparai, Akkiyampatti, Periyakulam, Pachudayampatti, Kondamanayakkanpatti, Pudukombai, Thinnanurnadu, Devanurnadu, Selurnadu, Selur R.F., Gajakombai, Bodinayakkanpatti, Sarkarapalayapalayam, Muthugapatti, Reddipatti, Perumapatti, Thusur, Pottireddipatty, Thottamudayampatti, Pavithiram, Varagur, Ponneri, Pudukkottai, N.Pudupatti, Vasanthapuram, Valaiyapatti, Thipramadevi, Kavakkarampatti, Muttanchetti, Varadarajapuram, Sevindipatti, Vadavathur, Agrahara Valavanthi and Mettupatti villages.  
Kalappanaickenpatti (TP), Senthamangalam (TP) and Erumapatti (TP).

94. Namakkal

Namakkal Taluk (Part)  
Sarkarnattamangalam, Agrahara Nattamangalam, Kalyani, Ananthkrishnarayasamudram, Gejalnayakkanpatti, Pachal, Pidariipatti, Kadanthapatti, Ramanayakkanpatti, Kadiranallur, Thirumalaipatti, Kannurpatti, Podangam, Thattaiyangarpatti, Navani, Lakkapuram, Elur, Thathathiripuram, Thathathiripuram Karadipatti, Karadipatti Thanathampatti, Karadippatti, Thanathampatti, Agrahara Uduppam, Kalangani, Karaikurichi, Minnampalli, Pottanam, Sellappampatti, Thalambadi, Sarkar Uduppam, Aniyar, Seiluvampatti, Kadappalli, Pappinayakkanpatti, Marurpatti, Vettampadi, Veesanam, Nallipalayam, Thummankurichi, Eranapuram, Thaligai, Naravalur Thottipalayam, Thindamangalam, Keerambur, Vallipuram, Periyapatti, Kondichettipatti, Namakkal, Vagurampatti, Ladduvadi, Thottipatti, Rasampalayam, Konur, Kilsathambur, Tholur, Aniyapuram, Parali, Arur, Andapuram, Arasanatham, Kumaripalayam, Ariyur,

	Pettaipalayam, Rasipalayam and Oruvandur villages. Namakkal (M), Periyapatti (CT) and Mohanur (TP).
95. Paramathi-Velur	Paramathi-Velur Taluk Tiruchengodu Taluk (Part) Agaram, Konnayar, Periyamanali, Kokkalai, Illuppili, Punjaiupudupalayam, Koothampoondi Agraharam, Pullagoundampatti, Koothampoondi, Lattivadi, Manathi, Mavureddipatti, Thondipatti, Musiri, Puthur East and Bommanpatti villages. Namakkal Taluk (Part) Illaiyapuram village.
96. Tiruchengodu	Tiruchengodu Taluk (Part) Karuveppampatti, Rajapalayam, Karuppagoundampalayam, Thirumangalam, Karumapuram, Koothanatham, Shenbagamadevi, Pallakkuli Agraharam, Mangalam, Sappayapuram, Mamundi Agraharam, Mallasamudram (West), Kolankondai, Goundampalayam, Sembampalayam, Karumanur, Pillanatham, Vattur, Kottapalayam, Thirumangalam Pudupalayam, Andarapatti, Chinnathambipalayam, Neikkarappatti, Kailasampalayam, Thokkavadi, Varagurampatti, Goundampalayam, Sathinayakkanpalayam, Kuppandapalayam, Oduvampalayam, Kovilpalayam, Elaiyampalayam, Goundampalayam, Vandinatham, Avinashipatti, Ramapuram, Paruthipalli, Kottaiyalayam, Palamedu, Karungalpatti, Morangam, Sundangipalayam, Munjanur, Kallupalaiyam, Minnampalli, Mettupalayam, Kilapalayam, Molipalli, Unjanai, Pokkampalayam, Athipalayam, Andipalayam, Thottiyapalayam, Emappalli, T.Goundampalayam, Patlur, Attavanai Iraiyamangalam, Molasi, Sengodampalayam, Elaiyampalayam, Kumarapalayam, Pirithi, Animur, Sirumolasi, Vettuvampalayam, Vattapparappu, Puduppuliyampatti, Chittalandur, Marapparai and Nallipalayam villages. Mallasamudram (TP), Tiruchengode (M) and Devanankurichi (CT).
97. Kumarapalayam	Tiruchengodu Taluk (Part) Kumarapalayam Agraharam, Komarapalayam, Pallakkapalayam, Sowdapuram, Modamangalam, Modamangalam Agraharam, Anangur, Elandakuttai, Kalaiyanur, Kalaiyanur Agraharam, Samayasangili Agraharam, Pallipalayam Agraharam, Odappalli Agraharam, Kadachanallur, Pappampalayam and Kokkarayanpettai villages. Kumarapalayam (M), Padaiveedu (TP), Pallipalayam Agraharam

	(CT), Alampalayam (TP), Pallipalayam (TP) and Pudupalayam Agraharam (CT).
	<b>11. ERODE</b>
98. Erode (East)	Erode Taluk (Part) Brahmana Periya Agraharam (TP), Erode (M) and Veerappanchariram (TP).
99. Erode (West)	Perundurai Taluk (Part) Vadamugam Vellode, Pungampadi, Kavundachipalayam, Thenmugam Vellode and Mukasi Pulavampalayam villages. Erode Taluk (Part) Karai Ellapalayam, Elavamalai, Mettunasuvanpalayam, Perodu, Nochipalayam, Gangapuram, Ellapalayam, Villarasampatti, Thindal (Mel), Thindal (Kil), Kadirampatti, Rayapalayam, Modakarai, Koorapalayam, Thottani, Puthur Pudupalayam, Nanjanapuram, Pavalathampalayam, Veppampalayam and Muthampalayam villages. Suriyampalayam (TP), Chithode (TP), Nasiyanur (TP), Periyasemur (TP), Surampatti (TP) and Kasipalayam (E) (TP).
100. Modakkurichi	Erode Taluk (Part) Punjailakkapuram, Pudur, Thuyyampoondurai, Kanagapuram, Velampalayam, Punduraisemur, Avalpoondurai, Modavandi Sathyamangalam, Nanjaiuthukuli, Kangayampalayam, Nanjai kalamangalam, Punjai Kalamangalam, Injampalli, Thanathampalayam, Elumathur, Velampalayam, Mukasi Hanuman Palli, Attavanai Hanuman Palli, Kagam, Kulavilakku, Palamangalam, Nanjai kolanalli, Kolathupalayam, Kondalam, Ellaikadu, Vilakethi, Kongudayampalayam, Murungiyampalayam, Anjur, Vallipuram, Ichipalayam, Vadivullamangalam, Ayyampalayam, Elunoothimangalam, Devakiammapuram, Avudayarai and Nagamaickenpalayam villages. Avalpoondurai (TP), Modakkurichi (TP), Pasur (TP), Arachalur (TP), Vadugapatti (TP), Kilampadi (TP), Vellottamparappu (TP), Sivagiri (TP), Kollankoil (TP), Unjalur (TP), Vengampudur (TP), Kodumudi (TP) and Chennasamudram (TP).
101. Dharapuram (SC)	Dharapuram Taluk
102. Kangayam	Kangayam Taluk Perundurai Taluk (Part) Murungatholuvu, Pudupalayam, Nanjai Palatholuvu, Punjai

- Palatholuvu, Kodumanal, Orathupalayam, Ellaigramam, Ekkattampalayam, Basuvapatti and Kuppuchipalayam villages. Mukasipidariyur (CT), Ottapparai (CT) and Chennimalai (TP).
103. Perundurai  
Perundurai Taluk (Part)  
Pudupalayam, Mettupalayam, Nalligoundanpalayam, Komaragoundanpalayam, Kurichi, Nettichipalayam, Setti Kuttai, Valayapalayam, Ganapathipalayam, Thoranavavi, Madathupalayam, Vettaiankinaru, Sungakampalayam, Thingalur, Karukkupalayam, Nichampalayam, Pandiampalayam, Singanallur, Olapalayam, Mullampatti, Kandampalayam, Periyavilamalai, Sinnivilamalai, Thiruvachi, Poovampalayam, Palakarai, Chinnamallanpalayam, Nimittipalayam, Unjapalayam, Kallakulam, Sellappampalayam, Talayampalayam, Polanaickampalayam, Karandipalayam, Pappampalayam, Chinnavirasangili, Periyaveerasangili, Velliravalli, Sinniampalayam, Velampalayam, Navakkadu, Karumanchirai, Kammalakuttai, Edayapalayam, Chinnagoundanvalasu, Vattalopathy, Velliampathy, Sundakkampalayam, Virumandampalayam, Muthampalayam, Chengappalli, Thenmugam Kangayapalayam, Vadamugam Kangayapalayam, Sengalipalayam, Kavuthampalayam, Erumaikkampalayam, Koonampatti, Attavanai Pallagoundanpalayam, Mukasipallagoundanpalayam, Marappanaickampalayam, Moongilpalayam, Mettupudur, Ayegoundanpalayam, Seenapuram, Thuduppathi, Sullipalayam, Pattackaranpalayam, Kullampalayam, Ponmudi, Ingur, Kambiliampatti, Varapalayam, Kongampalayam, Nadupatti, Puthur Pallapalayam, Punjaihalavaipalayam, Reddipalayam, Vadugapalayam, Kavandampalayam, Morattupalayam, Agraharaperiapalayam, Sircar Periapalayam, Anaipalayam, Pallavarayanpalayam, Agrahara Kathaganni, Ichipalayam, Sircar Kathaganni, Sirukkalanchi, Kuthampalayam, Voipadi and Chennimalai villages.  
Pethampalayam (TP), Pallapalayam (TP), Kanjikoil (TP), Karumandi, Chellipalayam (TP), Nallampatti (TP), Kunnathur (TP), Vijayapuri (CT), Perundurai (TP) and Uthukuli (TP).
104. Bhavani  
Bhavani Taluk (Part)  
Illippili, Kannapalli, Attavanaipudur, Mukasipudur, Patlur, Oddapalayam, Paruvachi, Punnam, Mylambadi, Kalbavi, Kurichi, Poonachi, Boothapadi, Singampettai, Padavalkalvai, Kadappanallur, Kesarimangalam, Sanyasipatti, Varadanallur, Thalakulam, Bhavani, Oricheri, Vairamangalam, Alathur, Kavandapadi, Odathurai, Andikulam, Urachikottai, Chinnapuliyur, Periyapuliyur and Settupalayam villages.
105. Anthiyur  
Gobichettipalayam Taluk (Part)  
Punjaithoraiyampalayam, Kondayampalayam, Kanakampalayam, Perumugai, Savandapur, Ammapalayam, Mevani, Perundalaiyur, Kugalur, Puthukkarai, NanjaiPuliampatti, Polavakalipalayam, Kadukkampalayam and Chandrapuram villages.  
Vaniputhur (TP), Kuhalur (TP) and P.Mettupalayam (TP).  
Bhavani Taluk (Part)  
Burgur, Komarayanur, Pudur, Chennampatti, Ennamangalam, Sankarapalayam, Anthiyur, Nagalur, Kuppandampalayam, Brammadesam, Pachampalayam, Gettisamudram, Mathur, Vellithiruppur, Vembathi, Moongilpatti, Kilwani and Kuthampoondi villages  
Anthiyur (TP) and Athani (TP).
106. Gobichettipalayam  
Sathyamangalam Taluk (Part)  
Karapadi, Kavilipalayam, Varapalayam and Sellapampalayam villages.  
Gobichettipalayam Taluk (Part)  
Pullappanaickenpalayam, Arrakkankottaigramam, Kongarpalayam, Kavandampalayam, Akkaraikodiveri, Singiripalayam, Alukuli, Kalingiam, Kottupullampalayam, Karattupalayam, Odayagoundanpalayam, Kadathur, Sundakkampalayam, Gudakkarai, Andipalayam, Kurumandur, Ayalur, Vellankovil, Siruvalur, Talguni, Koshanam, Irugalur, Anjanur, Lagampalayam, Vemandampalayam, Polavapalayam, Mottanam, Emmampoondi, Olalakovil, Kadasellipalayam, Sinneripalayam, Santhipalayam, Avalampalayam, Pariyur, Vellalalayam, Nanjaigopi, Kullampalayam, Nathipalayam, Modachur, Nagadevampalayam and Nichampalayam villages.  
Periyakodiveri (TP), Lakkampatti (TP), Kasipalayam (G) (TP), Gobichettipalayam (M), Elathur (TP), Kolappalur (TP) and Nambiyur (TP).
107. Bhavanisagar (SC)  
Sathyamangalam Taluk (Part)  
Arulavadi, Mallankuli, Dhoddahajanur, Chikkahajanur, Talavadi, Marur, Iggalore, Thingalur, Koothampalayam, Gundri, Guthiyalathur, Hassanur, Neithalapuram, Theiginarai, Karalavadi, Madahalli, Byannapuram, Panahahalli, Erahamahalli, Dhoddamudukkarai, Gettavadi, Kongahalli, Talamalai, Dasaripalayam, Chikkarasampalayam, Pattavarthiyyampalayam, Rajan Nagar, Pudupeekkadavu, Punkar, Kothamangalam,

Ikkaithathapalli, Baguthampalayam, Ikkarainegamam, Komarapalayam, Malayadipudur, Alathucombai, Sadamugai, Konamoolai, Akkarainegamam, Boosariyalayam, Akkarathathapalli, Dhoddampalayam, Mudukkanthurai, Thoppampalayam, Karidoddampalayam, Shenbagapudur, Indiampalayam, Makinancombai, Arasur, Ukkaram, Vinnappalli, Kurumbapalayam, Ayyampalayam, Periyakallipatti, Panayampalli, Sunkakaranpalayam, Pungampalli, Thatchuperumapalayam, Nallur, Marayeeepalayam, Madampalayam and Punjaipuliampatti villages.  
Kembanaikkenpalayam (TP), Sathyamangalam (M), Ariyappampalayam (TP), Bhavanisagar (TP) and Punjaipuliampatti (TP).

### 12. THE NILGIRIS

108. Udhagamandalam Kundah Taluk  
Udhagamandalam Taluk (Part)  
Kadanad, Ebbanad, Kukkal, Kagguchi, Thuneri, Hullathi, Nanjanad, Udhagamandalam and Thummanatti villages.  
Sholur (TP) and Udhagamandalam (M).  
Coonoor Taluk (Part)  
Ketti (TP).
109. Gudalur (SC) Panthalur Taluk  
Gudalur Taluk  
Udhagamandalam Taluk (Part)  
Masinagudi village.  
Naduvattam (TP).
110. Coonoor Kotagiri Taluk  
Coonoor Taluk (Part)  
Eddapalli, Burliyar, Coonoor and Melur villages.  
Aravankad (TS), Wellington (CB), Coonoor (M), Hubbathala (CT), Adikaratti (TP) and Hullickal (TP).

### 13. COIMBATORE

111. Mettupalayam Mettupalayam Taluk  
Coimbatore North Taluk (Part)  
Bilichi village.  
Veerapandi (TP) and Gudalur (TP).
112. Avanashi (SC) Avanashi Taluk

113. Tiruppur (North) Tiruppur Taluk (Part)  
Pattampalayam, Sokkanur, Merkupathi, Thoravalur, Vallipuram, Perumanallur, Ettiveerampalayam, Pongupalayam, Kanakkampalayam, Kalipalayam and Mannarai villages.  
Chettipalayam (CT), Neripperichal (CT), Thottipalayam (CT) and Velampalayam (TP).  
Tiruppur (M) Ward Nos.1 to 20.
114. Tiruppur (South) Tiruppur Taluk (Part)  
Tiruppur (M) Ward Nos. 21 to 52.  
S.Nallur (TP).
115. Palladam Tiruppur Taluk (Part)  
Mudalipalayam, Nachipalayam, Peruntholuvu, Muthanampalayam, Iduvai, Ugayanur, Thonguttipalayam, North Avanashipalayam, Alagumalai, Kandiankoil, South Avanashipalayam, Pongalur, Madappur, Kattur, V. Kallipalayam, Elavanthi, Kethanur, Vavipalayam and V. Vadamalaipalayam villages  
Andipalayam (CT), Mangalam (CT), Muruganpalayam (CT) and Veerapandi (CT)  
Palladam Taluk (Part)  
Poomalur, Velampalayam, Naranapuram, Karaipudur, Ganapathipalayam, Palladam, Sukkampalayam, Ichipatti, Kodangipalayam, Panickkampatti, Vadugapalayam, Chittambalam, Anuppatti, Kasba Ayyampalayam, Karadibavi, Paruvai, Mallegoundenpalayam, Puliampatti and K.Krishnapuram villages.  
Semmipalayam (CT) and Palladam (TP).
116. Suler Palladam Taluk (Part)  
Paduvampalli, Kaduvettipalayam, Giddampalayam, Semmandampalayam, Kaniyur, Arasur, Nilambur, Mylampatti, Irugur, Rasipalayam, K.Madapur, Kadampadi, Appanaickenpatti, Kalangal, Peedampalli, Pattanam, Kallapalayam, Pappampatti, Edayampalayam, Sellakkarichal, Vadambacheri, Varapatti, Vadavalli, Bogampatti, Pachapalayam, Poorandampalayam, Kumarapalayam, Vadavedampatti, Kammalapatti, Jallipatti, Senjeripudur, Senjeri Ayyampalayam, Malappalayam, Thalakkara and J.Krishnapuram villages.  
Moppiripalayam (TP), Karumathampatti (TP), Irugur (TP), Samalapuram (TP), Kangayampalayam (CT), Suler (TP), Pallapalayam (TP) and Kannampalayam (TP)

117. Kavundampalayam	Coimbatore North Taluk (Part) Vellamadai, Kondayampalayam, Agrahasamakulam, Naickenpalayam, Thadagam R.F., Anaikatti (North), Anaikatti (South), Veerapandi, Chinnathadagam, Nanjundapuram, Somayampalayam, Pannimadai, Keeranatham, Kallipalayam and Vellanaipatti villages. Periyanaicken-palayam (TP), Narasimhanaicken-palayam (TP), Idigarai (TP), Sarcarsamakulam (TP), Kalapatti (TP), Vilankurichi (CT), Saravanampatti (TP), Chinnavedampatti (TP), Vellaikinar (TP), Ashokapuram (CT), Kurudampalayam (CT), Thudiyalur (TP) and Kavundampalayam (TP).
118. Coimbatore (North)	Coimbatore North Taluk (Part) Veerakeralam (TP). Coimbatore South Taluk (Part) Vadavalli (TP). Coimbatore (M.Corp.) Ward Nos. 57 to 72.
119. Thondamuthur	Coimbatore South Taluk (Part) Boluvampatti (Block I), Thennammanallur, Devarayapuram, Jagirnaickenpalayam, Vellaimalaipattinam, Narasipuram, Madvarayapuram and Ikkaraiboluvampatti villages. Vedapatti (TP), Dhaliyur (TP), Thondamuthur (TP), Alanthurai (TP), Puluvaipatti (TP), Thenkarai (TP), Perur (TP) and Kuniyamuthur (TP). Coimbatore (M.Corp.) Ward Nos. 48 to 56.
120. Coimbatore (South)	Coimbatore South Taluk (Part) Coimbatore (M.Corp.) Ward Nos. 21 to 47.
121. Singanallur	Coimbatore South Taluk (Part) Coimbatore (M.Corp.) Ward Nos. 1 to 20.
122. Kinathukadavu	Coimbatore South Taluk (Part) Madampatti, Theethipalayam, Perur Chettipalayam, Mavuthampathi, Pichanur, Palathurai, Thambagoundenpalayam, Karunchamigoundenpalayam, Seerappalayam, Malamachampatti, Myleripalayam, Nachippalayam, Arasipalayam and Valukkupparai villages. Kurichi (TP), Vellalur (TP), Madukkarai (TP), Ettimadai (TP), Thirumalayampalayam (TP), Othakalmandapam (TP) and Chettipalayam (TP). Pollachi Taluk (Part) Solavampalayam, Vadaputhur, Kuthiraiampalayam,

123. Pollachi	Pollachi Taluk (Part) Arasampalayam, Panappatti, Mettubavi, Vadasithur, Kondampatti, Kothavadi, Kurunallipalayam, Periakalandai, Kattampatti, Andipalayam, Chettiakkapalayam, Nallattipalayam, Devarayapuram, Govindapuram, Sulakkal, Poravipalayam, Servakaranpalayam, Vadakkipalayam, Mettupalayam, Mullipadi, Kaniyalampalayam, Devanampalayam, Kappalankarai, Sirukkalandai, Chandrapuram, Sinna Negamam, Vaguthampalayam, Kakkadavu, Sholanur, Santhegoundanpalayam, Kulichettipalayam, Poosanaickendhali, Devambadi, Ramapatnam, Thalakkurai, Chikkarayapuram, Kabilipalayam, Okkilipalayam, Kurumbapalayam, Kulakkalpalayam, Varadanur, Vellalpalayam, Thoppampatti, Rasakkapalayam, Puliampatti, R. Ponnapuram, Kittasuarampalayam, Anupparpalayam, Z. Muthur, Ayyampalayam, Nallathukuli, Kumarapalayam, Manur, Thimmanguthu, Rasichettipalayam, Bodipalayam, Kulathur and Servakaranpalayam villages. Periya Negamam (TP), Achipatti (CT) and Pollachi (M).
124. Valparai (SC)	Valparai Taluk Pollachi Taluk (Part) Naickenpalayam, Ambarampalayam, Athupollachi, Marchinaickenpalayam, Singanallur, Vekkampalayam, Pethanaickanur, S. Nallur, Pillchinnampalayam, Somandurai, Thensithur, Periapodu, Kaliyapuram, Thensangampalayam, Kariyanchettipalayam, Kambalapatti, Arthanaripalayam, Jallipatti, Thorayur and Angalakurichi villages. Anaimalai (TP), Odaiyakulam (TP), Vettaikaranpudur (TP) and Kottur (TP).
125. Udumalaipettai	Udumalaipettai Taluk (Part)  Kosavampalayam, Veedampatti, Moongiltholuvu, Amandakadavu, Kuppampalayam, Periapatti, Poolavadi, Athukinathupatti, Kondampatti, Anikkadavu, Virugalpatti, Iluppanagaram, Kongalnagaram, Pudupalayam, Pannaikinar, Dhoddampatti, Gudimangalam, Somavarapatti, Vadugapalayam, Periakottai, Udumalpet, Kurunjeri, Chinnaveerampatti, Kottamangalam, Ponneri, Vagatholuvu and Pukkulam villages.

- Udumalaipettai (M).
- Pollachi Taluk (Part)  
Seelakkampatti, Nallampalli, S. Malayandipatnam, Gomangalam, Gomangalampudur, Sinjuvadi, Koolanaickenpatti, Kolarpatti, Kanjampatti, Thenkumarapalayam, Veeralpatti, Thondamuthur, Dhalavaipalayam, S. Ponnapuram, Unjavelampatti, Solapalayam, Z. Kottampatti, Kondegoundenpalayam, Mulanur, Avaleppampatti, Gollapatti, A. Nagoor, Poosaripatti, Boligoundenpalayam, Eripatti, Thippampatti, Kallipatti, Makkinampatti, Nathukkalpalayam and Palayur villages.  
Samathur (TP), Chinnampalayam (CT), Suleeswaranpatti (TP) and Zamin Uthukuli (TP).
126. Madathukulam
- Udumalaipettai Taluk (Part)  
Sellappampalayam, Pungamuthur, Udukkampalayam, Periappanuthu, Sinnappanuthu, Pappankulam, Andigoundanur, Thumbalappatti, North Boothinatham, R. Velur, Perivalavadi, Sarkarpudur, Thinnappatti, Devanurpudur, Ravanapuram, Erisinampatti, Kodingiam, Jilobanaickampalayam, Arasur, Reddipalayam, Chinnavalavadi, South Boothinatham, Bogigoundendasarappatti, Kolumam, Elayamuthur, Guruvappanaickanur, Alampalayam, Pallapalayam, Modakkupatti, Deepalapatti, Krishnapuram, Valayapalayam, Jallipatti, Lingamavoor, Venkitapuram, Chinnakumarapalayam, Kurichikottai, Manupatti, Kallapuram, Amaravathi R.F., Anamalai R.F., Kudiraier & Kukkal R.F., Manjampatti R.F., Sholamadevi, Vedappatti, Kannamanaickanur, Kuralkuttai, Bodipatti, Myvadi, Jothampatti, Kadathur, Karatholuvu, Thungavi, Metrathi, Thanthoni, Mukkudu-Jallipatti, Venasapatti, Ganapathipalayam, Poolankinar, Anthiyur and Ragalbavi villages.  
Kanakkampalayam (CT), Kaniyur (TP), Madathukulam (TP), Sankaramanallur (TP), Komaralingam (TP) and Dhali (TP).
14. DINDIGUL
127. Palani
- Kodaikanal Taluk  
Palani Taluk (Part)  
Ayyampalayam, Thathanaickenpatti (N), Sithraikulam, R.Vadipatti (North), Pappampatti, Velasamudram, Andipatti, Chinnammampatti, Reddiampadi, Kavalappatti, R. Vadipatti (South), Sitharevu, Thathanaickenpatti (S), Sukkamanaickenpatti, Pethanaickenpatti, A-Kalayamputhur, Neikarapatti, Chinnakalayamputhur, Iravimangalam, Periyampampatti, Thamaraikulam, Kalickanaickenpatti,

- Kothaimangalam, Pachalanaickenpatti, Kombaipatti, Palani, Sivagiripatti and Tattankulam villages.  
Palani (M), Balasamudram TP, Ayakudi TP and Niekarapatti TP.
128. Oddanchatram
- Oddanchatram Taluk  
Palani Taluk (Part)  
Vembanvalasu, Melakottai, Amarpoodi, Erramanaickenpatti, Kanakkampatti, Marichilambu, Thumbalappatti, Pudur, Akkaraipatti, Mettupatti, Velampatti, Thoppampatti, Vagarai, Manoor, Vilvathampatti, Puliampatti, Mollampatti, Kottathurai, Melakaraipatti, Rajampatti, Muthunaickenpatti, Midapadi, Pushpathur, Kolumakondan, Kovilampatti, Korikadavu and Thalaiyuthu villages.  
Keeranur (TP).
129. Athoor
- Dindigul Taluk (Part)  
Sullerumbu, Gurnathanaickenur, Palakkanuthu, Nilamalakkottai, K.Pudukottai, Alagupatti, Silvarpatti, Kothapulli, Kamachipuram, Tettupatti, Mangarai, Ammapatti, Kuthathupatti, Anaipatti, Sindalagundu, Tamaraikulam, Kasavanampatti, Panrimalai, Adalur, Chattirapatti, Palayakannivadi, Virakkal, Kummampatti, Pithalaipatti, Pillayarnatham, Alamarathupatti, Vakkampatti, Munnilakottai, Panjanpatti (N), Paraipatti, Manalur, Attur, Jivalsaragu, Kalikkampatti, Palayamkottai, Bodikamanvadi, Sitharevu, Kilakottai, Toppampatti, Ambathurai, and Aiyampalayam villages.  
Agaram (TP), Thadikombu (TP), Sriramapuram (TP), Kannivadi (TP), Chinnalapatti (TP), Sithayankottai (TP) and Ayyampalayam (TP).
130. Nilakkottai (SC)
- Nilakkottai Taluk
131. Natham
- Natham Taluk  
Dindigul Taluk (Part)  
Tottanuthu, Rajakkapatti, Madur, Siluvathur, Vanganmanuthu, Markkappatti, Vajraservaikarankottai, Vathilathoppampatti, Thethampatti, Ragalapuram, Koovanuthu, Adiyannuthu, A.Vellodu, Viralipatti, Vadakattupatti, Shanarpatti, Virasinnampatti, Avilipatti, Maranuthu, Jothampatti, Pudupatti, Sakkiliankodai, Timmananallur, Vembarpatti, Anjukulipatti, Konapatti, Emakkalapuram, Tavasimadai, Sirumalai, Kombaipatti, Sengurichi, Kambiliampatti, and Kanavaipatti villages.



	Panjampatti (TP).
132. Dindigul	Dindigul Taluk (Part) Settinaickenpatti, Alukkuvarpatty, Silapadi, Mullipadi, Ammakulathupatti, Tamaraijadi, Kovilur, Periyakottai and Kurumbapatti villages. Pallapatti (CT), Dindigul (M) and Balakrishnapuram (CT).
133. Vedsandur	Vedsandur Taluk
	<b>15. KARUR</b>
134. Aravakurichi	Aravakurichi Taluk Karur Taluk (Part) Vettamangalam (West), Vettamangalam (East), Kombupalayam, Thirukkaduthurai and Nanjaipugalur villages. TNPL Pugalur (TP), Punjaipugalur (TP) and Punjai Thottakurichi (TP).
135. Karur	Karur Taluk (Part) Nanjai Kadambankurichi, Punjai Kadambankurichi, Nanniyur, Kuppuchipalayam, Vangal, Nerur North, Nerur South, Achampuram, Somur, Panchamadevi, Minnampalli, Manmangalam, Athur, Andankoil (West), Kadaparai, Thirumanilaiyur and Andankoil East villages. Inam Karur (TP), Karur (M) and Thanthoni (TP).
136. Krishnarayapuram (SC)	Karur Taluk (Part) Koyampalli, Sanapiratti, Melapalayam, Emur, Karuppampalayam, Appipalayam, Pallapalayam, Thalapatti, Puthampur, Kakkavadi, Manavadi, Jegadabi, Vellianai (North), Mookanankurichi, Paganatham, K.Pichampatti and Vellianai (South) villages. Puliyur (TP) and Uppidamangalam (TP).  Krishnarayapuram Taluk (Part) Balarajapuram, Renganathapuram (North), Renganathapuram (South), Mayanur, Thirukkampuliyur, Manavasi, Chithalavai, Kammanallur, Mahadhanapuram (North), Sengal and Muthurengampatti villages. Krishnarayapuram (TP) and P.J. Cholapuram (TP). Kulithalai Taluk (Part) Pappayambadi, Vadavambadi, Manjanaickenpatti, Pannapatti, Vellapatti, Keeranur, Thennilai, Varavanai, Melappaguthi, Kalayapatti, Devarmalai, Adhanur, Sembianatham, D.Edayapatti

137. Kulithalai	(West), D.Edayapatti (East), Palaviduthi, Mullippadi, Mavathur, Keelappaguthi and Valvarmangalam villages.  Krishnarayapuram Taluk (Part) Chinthlavadi, Pillapalayam, Kallapalli, Karuppathur R.F., Vayalur, Veeriyapalayam, Panjapatti, Pothuravathanpatti, Pappakkapatti, Sivayam (North), Sivayam (South), Kosur, Mathagiri and Thondamanginam villages. Kulithalai Taluk (Part) Karuvappanaickenpettai, Vadhiyam, Manathattai, Vaiganallur (North), Vaiganallur (South), Rajendram (North), Rajendram (South), Kumaramangalam, Poyyamani, Sooriyanur, Mudalaipatti, Seplapatti, Neidalur (North), Neidalur (South), Thalinja, Kallai, Inungur, Nallur, Eranyamangalam, Sathiyamangalam, Chinniyampalayam, Gudalur, Puthur, Alathur, Rachandarthirumalai, Puluderi, Vadaseri, Kalladai, Thogamalai, Kalugur, Naganur, Porundalur, Pathiripatti, Uthupatti and Pillur villages. Kulithalai (M), Marudur (TP) and Nangavaram (TP).
	<b>16. TIRUCHIRAPPALLI</b>
138. Manapparai	Manapparai Taluk (Part) Pudur, Vaiyamalaipalayam, Vellalapatti, Aniyappur, Veeramalai RE, Seegampatti, Usilampatti, Poigaimalai RE, Vadagupatti, Vengaikurichi, Amayapuram, Amayapuram RE, Nallampillai, I.Kovilpatti, V.Periapatti, Dhavalaveeranpatti, Mohavanur (North), Mohavanur (South), Sekkanam, Palayankottai, I.Reddiapatti, Chettiapatti, Malayandipatti, Poigaipatti, Sampatti, Sooliapatti, Athampatti, F.Keelaiyur, Thottiapatti, Thathanur, Amanakkampatti, Kannivadugampatti, Pannapatti (East), Pannapatti (West), Ayanreddiapatti, Vaiyampatti, Mookureddiapatti, Kumaravadi, Nadupatti, Puduvadi, Pudukottai, Ponnambalappatti, Elamanam, Kannuthu, Kumarikatti Hills RE, Karuppur, Puthanatham, Thirunellipatti, Vellayakonepatti, Pirampatti North, Pirampatti (South), Thenur, Ayanpudupatti, Uthukuli, Vembanur, Kannukuli, Kodumbapatti, Pallakurichi, Kalingapatti East, Kalingapatti West, Ayamporuvai, Valanadu, Paluvanji East, Paluvanji West, Muthalvarpatti, Karumalai, Ammachtram, Endapuli, Kanjannaickenpatti, Velakurichi, Venkatanayakanpatti, Marungapuri, T.Idayapatti, Yagapuram, Nallur, Karaipatti, Sevalpatti, Ikkaraikosakurichi, Akkiyampatti, Alagapuri, Lekkanayakanpatti, Thethur and Sevandampatti villages. Manapparai (M) and Ponnampatti (TP).

139. Srirangam  
Tiruchirappalli Taluk (Part)  
Tiruchirappalli (M Corp.) Ward No.1 to 6  
Srirangam Taluk (Part)  
Paneyapuram, Uthamsevi, Kilikoodu, Malliampathu, Somarasampettai, Kumaravayalur, Mullikarumbur, Koppu North, Koppu South, Podavur, Puliyur, Adavathur (West), Adavathur (East), Nachikurichy, Sholanganallur, K.Kallikudy North, K.Kallikudy South, Thayanur, Navalurkottapattu, Ariyavoor-Ukkadaaiariyavoor, Periyanyakichatram, Ammapettai, Kulathur, Mathur, Sethurapatti, Alundur, Paganur, Nagamangalam, Kottapattu, Mekkudi, Mudikandam, Kolakkattagudy, Thorakkudy, Thirumalaisamudram, Olaiyur, Palur, Mutharasanallur, Kambarasampettai, Marudankakurichi, Pettavathalai, Perugamani, Tirupparaithurai, Andanallur, Kodiyalam, Kulumani, Periakaruppur, Tiruchendurai, Kadiyakurichy, Mekkudy, Allur and Perur villages.  
Sirugamani (TP)  
Manapparai Taluk (Part)  
Thoppampatti, Mandipatti, K.Periapatti North, Edayapatti, Chettichatram, Chithanatham, K.Periapatti South, Samudram, Sathirapatti, Kannudayanpatti, Kalingapatti and Madampatti villages.  
Iluppur Taluk (Part)  
Komangalam village\*\*.  
[\*\*Although Komangalam village is in Pudukkottai revenue district, it is physically and geographically located within boundaries of 139 Srirangam AC]
140. Tiruchirappalli (West)  
Tiruchirappalli Taluk (Part)  
Tiruchirappalli (M Corp.) Ward No.39 to 42 and 44 to 60.
141. Tiruchirappalli (East)  
Tiruchirappalli Taluk (Part)  
Tiruchirappalli (M Corp.) Ward No.8 to 26, 33 to 35, 37, 38 and 43.
142. Thiruverumbur  
Srirangam Taluk (Part)  
Panayakurichy, Kilamullakudy, Kuvalakkudy, Vengur, Natarajapuram, Arasangudy, Kiliyur, Pathalapattai, Agaram, Ellakudy, Alathur, Kilakurichy, Kilakalkandarkottai, Sholamadevi, Valavandankottai, Tirunedunkulam, Asur, Elandapatti, Kumbakudy, Gundur, Sooriyur and Kandalur villages.  
Tiruchirappalli Taluk (Part)  
Tiruchirappalli (M Corp.) Ward No.7, 27 to 32 and 36.  
Pappankurichi (CT), Thiruverumbur (TP), Koothappar (TP),

143. Lalgudi  
Lalgudi Taluk
144. Manachanallur  
Manachanallur Taluk  
Musiri Taluk (Part)  
Pulivalam, Vengaimandalam, Moovanur, Peramangalam, Kattukulam, Komangalam, Neiveli, Thinnakonam, Ayyampalayam, Evur, Kodunthurai, Sithambur, Amoor, Gunaseelam, Thiruthalaiyur, Thuraiyur pudupatti, Karattampatti, Thinnanur, Manparai, Sukkampatti, Thiruthiamalai, Mangalam, Thulayanatham, Jeyankondam (T.Puthur), Perur, Valavandhi East and Valavandhi (West) villages.
145. Musiri  
Thottiyam Taluk  
Musiri Taluk (Part)  
Pillalalayam, Karikali, Vadamalaipatti, Karkudi, Urakkarai, Mahadevi, Jambumadai, Valasiramani, Anjalam, Konappampatti, Devanur, Arachi, Valaiyeduppu, Paithambarai, Serugudi, Poolancheri, Soorampatti, Mavilipatti, Thumbalam, Sittilavai, Muthampatti, M.Pudupatti West, M.Pudupatti East, Kamatchipatti, T.Puthur, Mooveli I, Sevanthilingapuram, Umaiyalpuram and Vellur villages.  
Morupatti (TP), Thathaiyangarpet (TP) and Musiri (TP)
146. Thuraiyur (SC)  
Thuraiyur Taluk  
Musiri Taluk (Part)  
Kottathur, Puthanampatti and Abinimangalam villages.
- 17. PERAMBALUR**
147. Perambalur (SC)  
Veppanthattai Taluk  
Perambalur Taluk  
Kunnam Taluk (Part)  
Sirugavayal, Nakkaselam, Elandalapatti, T.Kalathur, Puduammappalayam, Kannapady, Thenur, Mavilingai, Naranamangalam, Nattarmangalam, Chettikulam, Irur, Padalur (West) and Padalur (East) villages.
148. Kunnam  
Sendurai Taluk  
Kunnam Taluk (Part)  
Thirumandurai, Pennakonam (South), Ogalur (West), Aduthurai, Ogalur (East), Athiyur (North), Athiyur (South), Agaram Sigoor,

- Vasistapuram, Keelaperambalur, Vayalapadi, Kilumathur (South), Kilumathur (North), Vadalalur, Perumathur (North), Sirumathur, Keelapuliyur (North), Keelapuliyur (South), Perumathur (South), Andi Kurumbalur, Nannai (West), Nannai (East), Olaippady (West), Olaippady (East), Thungapuram (North), Thungapuram (South), Paravai (East), Paravai (West), Malavarayanallur, Elumur (East), Elumur (West), Asur, Sithali (East), Sithali (West), Perali (North), Perali (South), Othiyam, Periyammalayam, Kunnam, Varagur, Kolapady, Puduveggudi, Kadur (North), Kadur (South), Periaveni (East), Periaveni (West), Melamathur, AlagiriPalayam, Thondappadi, Koothur, Adhanur (South), Adhanur (North), Kottarai, Sathanur, Sirukanpur (East), Sirukanpur (West), Varagupadi, Karai (East), Karai (West), Therani, Ayinapuram, Kolakkanatham, Kolathur (West), Kolathur (East), Thimmur, Gudalur, Bhujangarayanallur, Nochikulam, Athur, Sillakudi (North) and Sillakudi (South) villages. Labbaikudikadu (TP).
149. Ariyalur Ariyalur Taluk  
Udayarpalayam Taluk (Part)  
T.Sholankurichi (North), Thathanur (East), Thathanur (West), Managethi, Venmankondan (West), Venmankondan (East), Parukkal (West), Parukkal (East), Naduvalur (East), Naduvalur (West), Suthamalli, Uliyakudi, Ambapur, Udayavarthiyannur, Keelanatham, Kadambur, Sathambadi, Govindaputhur, Sripurandan (North) and Sripurandan (South) villages.
150. Jayankondam Udayarpalayam Taluk (Part)  
Olaiyur, Authurkuchi, Sriraman, Rangiyam, Siluvaicheri, Alagapuram, Silambur (North), Silambur (South), Edayakurichi, Ayyur, Andimadam, Vilandai (North), Vilandai (South), Perikrishnapuram, Thirukalappur, Vangudi, Pappakudi (North), Pappakudi (South), Eravangudy, Anikuthichan (North), Anikuthichan (South), Koovathur (North), Koovathur (South), Kattathur (North), Kattathur (South), Kuvagam, Kodukkur, Marudur, Variyankaval, Devanur, Melur, Thandalai, Keelakudiyiruppu, Pirancheri, Vethiyarvettu, Kundaveli (West), Kundaveli (East), Kattagaram (North), Kattagaram (South), Muthuservamadam, Elayaperumalnallur, Pitchanur, Amanakkanthondi, Periyavalayam, Sooriyamanal, Elaiyur (West), Elaiyur (East), Edayar, Angarayanallur (East), Devamangalam, Ulkottai (North), Ulkottai (South), Guruvalapparkovil, Kulothunganallur, Thaluthalaimeedu, Vembukudi, Udayanatham (West), Udayanatham (East), Kodalikaruppur, Cholamadevi,

- Anaikudam, Vanathirayanpattinam, Pilichikuzhi, T.Sholankurichi (South), NayaganaiPriyal, Kodangudi (North), Kodangudi (South), Edanganni, Thenkatchiperumalnatham, T.Palur, Karaikurichi, Irugaiyur and Valaikurichi villages.  
Varadarajanpettai (TP), Jayankondam (TP) and Udayarpalayam (TP).
18. CUDDALORE
151. Tittakudi (SC) Tittakudi Taluk
152. Vriddhachalam Vriddhachalam Taluk (Part)  
Setuvarayankuppam, A. Marur, Maligaimedu, Kothanur (Pandavanpattu), Aathiyur, Kolapakkam (Eranji), Iyvathukudi, Elangiyannur, Valasai, Siruvambur, T.Maveetanathal, Kattuparur, Visalur, Karnatham, Kovilanur, Pallipattu, Rubanarayanallur, Puvanur ko, Kattiyannallur, Pavalangudi ko, Puliyur, Palakkollai, Nadiyapattu, Mudappuli, Iruppu, Irulakkurichi, Manakkollai, Aladi, Mattur, Periyavadavadi, Vijayamanagaram, Agaram, Parur, Edaichchithur, Pinjanur, Memathur, Vannathur, Nallur, Nagar, Seppakkam, Kattumayilur, Keelakurichi, Melakurichi, Periyanesalur, Sirunesalur, Veppur, Naraiyur, Tiruveyur, Ko. Kothanur, Chittur, Sathiyam, Kachiperumanatham, Chinnaparur, Erumanur, Chinnavadavadi, Sembalakkurichi, Kavanai, Chitterikuppam, Irusalakuppam, Palaiyapattinam, Kotteri, Periyakappankulam, Chinnakappankulam, Kolliruppu, Ammeri, Mudanai, Narimanam, Kachirayanatham, Gopurapuram, Kanadukandan, Chinnapandarankuppam, Kuppanatham, Pudukuraipettai, Manavalanallur, Komangalam, Paravalur, Thoravalur, Vilangattur, Padukalanatham, Kirambur, Mannampadi, T. Poudaiyur, Varambanur, Kaliyamedu, Poolambadi, Niramani, Idaiyur, Perambalur, Kodukkur, Mukundanallur, Sathukudal [Melpathi], Sathukudal [Kilpathi], Ka.Elamangalam, Alichikudi, Nemam, Karuveppilankurichi, Peralaiyur, Alanduraipattu, Sathiyavadi, Pu.Kollathankurichi, Therkuvadakkuputtur, Vettakudi, Vannankudikadu, Rajendirapattinam and Chinnathurkuchi villages. Mangalampet (TP) and Virudhachalam (M).
153. Neyveli Panruti Taluk (Part)  
Panikkankuppam, Maligampattu, Siruvathur, Elandampattu, Tiruvamur, Visur, Karukkai, Semmedu, Meliruppu, Kiliruppu, Talambattu, Kadampuliyur, Melmambattu, Purangani, Kilmambattu, Alagappasamudram, Silambinathanpettai, Puliyur (West), Koranapattu, Madanagopalapuram, Vegakollai, Marungur,

- Vallam, Nadukuppam, Perperiyankuppam, Kilkeeyankuppam, Melkangeyankuppam, Virasingankuppam, Kattugudalur, Sorathur, Vengadampettai, Peikanatham, Annadanampettai, Kilur, Vadakuthu, Vadakkumelur, Vanadirayapuram and Tenkuthu villages. Neyveli (TS).
154. Panruti  
Panruti Taluk (Part)  
Paithambadi, Kavanur, Ulundambattu, Enadirimangalam, Kurathi, Akkadavalli, Kandarakkottai (North), Pulavanur, Melkumaramangalam (South), Pagandai, Kongarayanur, Kolipakkam, Maligaimedu, Thirasu, Poondi, Thiruthuraiyur, Kayapakkam, Karumbur, Aviyatur, Alagapperumalkuppam, Oraiyur, Varinjipakkam, Panapakkam, Poongunam, Melkavarapattu, Killavarapattu, Perumalnaickenpalayam, Chittarasur, Palur, Elumedu, Lakshminarayanapuram, Kanisapakkam, Kottambakkam, Pandarakkottai, Manamthavizhthaputhur, Sirugramam, Natham, Melarungunam, Rayarpalayam, Manappakkam, Anguchettipalayam, Sanniyasipettai, Eidanur, Ariyirundamangalam, Sundaravandi, Kilarungunam, Kilakuppam, Pallavarayanatham, Palappattu, Sirunangaivadi, Sathippattu, Semakottai, Kolapakkam and Veerapperumanallur villages.  
Melpattampakkam (TP), Nellikuppam (M), Panruti (M) and Thorapadi (TP).
155. Cuddalore  
Cuddalore Taluk (Part)  
Cuddalore Port, Melakuppam, Nallathur, Thukkanampakkam, Tennambakkam, Chellancheri, Pudukkadai, Vadapuram kilpadi, Kilinjikuppam, Singirikudi, Madalpattu, Kil Alinjipattu, Nagappanur, Melalinjipattu, Udappattu, Kilumaramangalam, Karanapatu, Pallippattu, Malaipperumal, Agaram, Ullerippattu, Karaimedu, Tiruppanambakkam, Kalaiyur, Alagiyathanam, Irandayiravilagam, Vellapakkam, Marudadu, Nattapattu, Velisemmandalam, Chinnakanganankuppam, Subauppavadi, Gunduuppavadi, Uchimedu, Periyakanganankuppam, Kondur, Tottappattu, Senjikumarapuram, Varakalattu and Karamanikuppam villages.  
Cuddalore (M) and Padirikuppam (CT).
156. Kurinjipadi  
Cuddalore Taluk (Part)  
Kunamangalam, Pillali, Tiruvandipuram, Karuppadithundu, Arisipperiyanankuppam, Kumarapettai, Otteri, Tirumanikkuli, Vanamadevi, Vilangalpattu, Naduvirappattu, Chennappanayakkanpalayam, Vellakarai, Ramapuram,

- Mavadipalayam, Karaiyervittakuppam, Vettukkulam, Ponnaiyanankuppam, Pachchyankuppam, Kudikkadu, Karaikkadu, Annavalli, Gangamanayakkankuppam, Valudambattu, Tondamanatham, Sedappalayam, Tiyyavelli, Sembankuppam, Kodandaramapuram, Ambalavanampettai, Toppukollai, Thimaravuthankuppam, Krishnankuppam, Thambipalayam, Ayikuppam, Agaram, Anukkambattu, Tiruchchepuram, Kayalpattu, Kambalimedu, Alappakkam, Puvanikuppam, Idankondambattu, Akgatimmapuram, Ranganathapuram, Kesavanarayanapuram, Tambipettai, Peddunayakkankuppam, Kanjamandanpettai, Thiyalgunampattinam, Tirttanagari, Adinarayanapuram, Tanur, Andarmullippallam, Sirupalaiyur, Karuveppambadi, Kannadi, Adurkuppam, Virupakshi, Rajakuppam, Karunguli, Kolakkudi, Nayinakuppam, Maruvay, Arangamangalam, Kurinjipadi, Kalkunam, Guruvappanpettai, Poothampadi, Melapuduppettai, Aduragaram, Kothavacheri and Kundiyamallur villages.  
Kurinjipadi (TP) and Vadalur (TP).

## 157. Bhuvanagiri

- Vridhachalam Taluk (Part)  
Ponneri (Ko), Karkudal, Mavaidandal, Sathamangalam, U.Kolappakkam, Arasakuli, U.Agaram, Uthangal, Kunankurichi, U.Mangalam, Vadakkuvellur, Periyakurichi, Sepalanatham, Kottagam, Uyyakondaravi, Kilpathi, Managathi, Melpathi, Melpappanapattu, Neyveli, Veppankurichi, Mummudicholagan, Kammapuram, Keeranur, Gopalapuram, Kumaramangalam, Ko.Adhanur, Sottavanam, Karmangudi, Sakkaramangalam, Valliyam, Melapalaiyur, Keeranur, Marungur, Tholur, Kodumanur, Keelapalaiyur, Devangudi, Puttur Ka., Siruvarappur, Sattapadi, U.Adhanur, Tharmanallur, Vilakkapadi, Peruvappur, Kottumulai, Kavanur, Keeramangalam, Perundurur, Pavalangudi and Ottimedu villages.  
Gangaikondan (TP).  
Chidambaram Taluk (Part)  
Kathazhai, Velayamadevi kilpathi, Turinjikollai, Pinnalur, Kulakudi, Ellaikudi, Kummadimulai, Jayankondam, Nathamedu, Chokkankollai, Sattappadi, Vadukkuthittai, Krishnapuram (Vada), Marudur, Thalaikulam (Vada), Prasannaramapuram, Ambapuram, Nallikollai, Erumbur, Valayamadevi (Melpathi), Agara Alambadi, Adanur (Bhuvanagiri), Periya Nerkunam, Chinna Nerkunam, Viramudaiyanatham, Anaivari, Miralur, Manjakkollai, Uluttur, Thalaikulam (Then), Krishnapuram (Then), Melmanakkudi, Sitheri, Therkuthittai, Pootharayanpettai, Alambadi(Kasba), B.Udaiyur, Siyappadi, Sattamangalam,

158. Chidambaram
- Vatharayanthethu, Kilavadinatham, Azhichikudi, Vandarayanpattu, Vayalur, Keerapalayam, Tiruppaninatham, Vada Harirajapuram, Thathampettai, Ayipettai, Kiliyanur, Orathur, Paradur, Buthangudi, Velliyakudi, Palayancherthangudi, Sakkangudi, Puliyagudi (Harirajapuram), Then Harirajapuram, C.Melvanniyur, Ennanagaram, Kannangudi, Kizhnatham, Edayanpalacheri, Mathuranthagallur, Poonthottam, Vakkur, Vadappakkam, Veyyalur, Vazhakollai, Odakakkanalur, Tharasur, Devangudi, K.Adoor, C.Virasezhagan, Tuniseramedu, Poongodi, Pannapattu, Ayyanurakkaramangalam, Manakudiyaniiruppu, Vilagam, Sethiyur, Kulappadi, Vadakkuviruthangam, T.Manalur, Therkuviruthangan, T.Madappuram, Sirugalur, Esanai, Sengalmedu, Kodiyalam, Mugaiyur, Perungalur and T.Neduncheri villages. Sethiathoppu (TP) and Bhuvanagiri (TP).
- Chidambaram Taluk (Part)
- Vaiyalamur, Poovalai, Alamelumangapuram, Palvathunna, Manikollai, Periyapattu, Silambimangalam, Villiyallur, Kothattai, Ariyakoshti, Chinnakumatti, Velangippattu, Sendirakillai, Kizhamanakudi, Tachchakkadu, Manjakuzhi, Periyakumatti, Nanjaimaghattuvazhkai, B.Maduvankarai, Mutlur, B.Mutlur, B.Adhivaraganallur, B.Arunmozhidevan, Ayipuram, Kuriyamangalam, Melmungilladi, Kozhamungiladi, Punjimangattuvalkkai, Thillaividangan, Pinnattur, Kezhanuvampattu, Melanubavambattu, Palunthankarai, Melchokkanathanpettai, Lalpuram, Tillainayakanpuram, Kovilampundi, Kodippallam, Radhavilagam, Uthamasozhamangalam, Pichavaram, Thandavarayan cholanganpettai, Kanakkarapattu, Nakkaravanthangudi, Chidambaranathanpettai, Meethikudi, Pallippadai, Parameswaranallur, C.Thandeswaranallur, C.Kothangudi, Kumaramangalam, Vasaputhur, Kavarapattu, Kezhaperambai, Thirukazhipalai (Kezh), Chittalappadi, Usuppur, Chidambaram, Nanjalur, Chittimuttu, Kadavacheri, Sivapuri, Pettai, Varagur, Thirukazhipalai (Mel), Ambigapuram, Jayankondapattinam, Perampattu, Saliyantoppu, Koothankoil, Elanangur, C.Vakkaramari, Sivayam, Pulamedu, Thavarthampattu, Kattukudalur, Vaiyur, Agaranallur, Vallampadugai, Kezhakundalapadi and Erukankattupadugai villages. Parangipettai (TP), Killai (TP), Chidambaram (M) and Annamalai Nagar (TP)
159. Kattumannarkoil (SC)
- Kattumannarkoil Taluk

19. NAGAPATTINAM
160. Sirkazhi (SC)
- Sirkazhi Taluk (Part)
- (Except 3 villages i.e. Keezhaiyur, Mezhaiyur and Vanagiri).
161. Mayiladuthurai
- Mayiladuthurai Taluk (Part)
- Siddamalli, Kurichi, Kaduvangudi, Elanthoppu, Pattavarthi, Kadambakkam, Mudikandanallur, Tiruchitrabalam, Kadalangudi, Attur, Kesingan, Kiloy, Thiruvallaputhur, Varadampattu, Talainayar, Talainayar II Bit, Sethur, Ponmasanallur, Melanallur, Villiyallur, Thalancheri, Namasivayapuram, Budangudi, Kali II Bit, Kali -I, Ivanallur, Korukkai, Aruvappadi, Keelamarudanallur, Dharmadanapuram, Mozhaiyur, Anathandavapuram, Nidur, Kanganamputhur, Arulmolithevan, Pandur, Thirumangalam, Murugamangalam, Alangudi, Thirumanacheri, Ponnur, Maharajapuram, Thiruindalur, Ulunthukuppai, Manakkudi, Vellalagaram, Pandaravadaimappadugai, Sholampettai, Vanadirajapuram, Kadalangudi, Villiyallur, Kshetrapalapuram, Anaimelagaram, Muvalur, Sitharkadu, Pattamangalam, Mayiladuthurai, Nallathukudi, Seridiyur, Mannampandal, Kulichar, Kodangudi, Agarakkirangudi, Kovangudi and Maraiyur villages. Manalmedu (TP), Mayiladuthurai (M) and Kuthalam (TP).
162. Poompuhar
- Tharangambadi Taluk.
- Sirkazhi Taluk (Part)
- Keezhaiyur, Mezhaiyur and Vanagiri villages.
- Mayiladuthurai Taluk (Part)
- Asikkadu, Tholuthalangudi, Thulasenthirapuram, Melaiyur, Senniyanallur, Inam Senniyanallur, Mekkirimangalam, Madhirimangalam, Tiruvalangadu, Inam Tiruvalangadu, Tiruvaduthurai, Palayagudalure, Kokkur, Maruthur, Perumalkoil, Keelaiyur, Sengudi, Valuvur, Thirunalkondacheri, Arivalur, Peruncheri, Kazhanivasal, Thathangudi, Pandaravadi, Manganallur, Kappur, Kozhaiyur, Ananthanallur, Komal - East, Komal - West, Peravur, Karuppur, Kanchivay, Palaiyur, Srikantapuram, Kothangudi, Gangadharapuram, Porumbur, Elumagalur, Nakkambadi, Mandai, Kilaparuthikudi, Melaparuthikudi, Nallavur, Kodimangalam, Melagalangan, Konerirajapuram I Bit, Sivanaragaram and Konerirajapuram II Bit villages.
163. Nagapattinam
- Nagapattinam Taluk (Part)
- Kongarayanallur, Ambal, Kottapadi, Ervadi, Kidamangalam, Idaiyathangudi, Seshamulai, Arunmozhidevan, Alathur, Tenpidagai,

- Pandaravadai, Kuruvadi, Polagam, Porakudi, Tirupugalur, Kayattur, Madirimangalam, Puttagaram, Adalaiyur, Enangudi, Pudukkandai, Tirumarugal, Siyathamangai, Kattumavadi, Kothamangalam, Agarakondagai, Iravancheri, Segal, Tiruchengattangudi, Tirukkannapuram, Kottur, Vadagarai, Rarantimangalam, Tenkarai, Virkudi, Pillali, Melabudanur, Kilabudanur, Marungur, Gopurajapuram, Panangudi, Uttamacholapuram, Narimanam, Kuttalam, Turaiyur, Neykuppai, Periyakannamangalam, Kottarakkudi, Kilathanjavur, Tiruppayathangudi, Karaiyur, Vazhkkudi, Kanganalcheri, Perungandambanur, Vadakudi, Nagore (Kottagam), Thethi, Palaiyur, Ilamkadambanur, Themangalam, Sirangudipuliyur, Sengamangalam, Sellur, Ivanallur, Andanapettai, Poravacheri, Sikkal and Ponveli villages.  
Thittacheri (TP) and Nagapattinam (M).
164. Kivelur (SC) Kivelur Taluk  
Nagapattinam Taluk (Part)  
Abaranadari, Pappakovil, Vadakkupoigainallur, Karuvalangadai, Orathur, Agaraorathur, Puduchery, Alangudi, Vadugachery, Mahadanam, Vadavoor, Therukupoigainallur, Kurichi, Agalangan and Sembiamahadevi villages.  
Thirukkuvalai Taluk (Part)  
Thenmarudur, Aadhamangalan, Anakkudi, Vadakkupaniyur, Therkupaniyur, Valivalam, Kodiyalathur, Paangal, Panangadi, Kolappadu, Kargudi, Thirukuvalai, Melavazhakarai, Madapuram, Meenamanallur, Vazhakarai, Esanur, Thiruvaimur, Ertugudi, Vallam, Keerambar, Mutharasapuram, Katchanagaram, Kothangudi, Tholuthur and Sithaimur villages.
165. Vedaranyam Vedaranyam Taluk  
Thirukkuvalai Taluk (Part)  
Nathapallam, Puthur, Manakkudi, Vadugoor, Neermulai, Thiruvaidamaruthur, Koothangudi, Pannatheru and Aaimoor villages.
- 20. THIRUVARUR**
166. Thiruthuraiipoondi (SC) Thiruthuraiipoondi Taluk  
Mannargudi Taluk (Part)  
Renganathapuram, Panaiyur, Nokkam Ukkadai, Kottur Thottam, Kottur, Puzhuthikudi, Alathur, Karuppukilar, Vattar, Paingattur, Orathur, Nallur, Akkarai Kottagam, Thirukkalar, Kuruchimoolai -I, Kuruchimoolai -II, Narayanapuram Kalappal, Venkathangudi,

- Kezhuvathur, Manankathankottagam, Palaiyur, Peruvidadamaruthur, Terkkunanalur, Naruvalikkalappal, Kulamanickam, Devadanam, Mannukkumundan, Perugavaazhntaan, Perungavalandan, Serukalathur, Sithamalli, Nochiyur, Puthagaram, Malavarayanallur, Kunniyur, Pallivarthi, Vikrapandiam, Sendamangalam, Nemmeli (Kottur Firka), Adichapuram and Irulneekki villages.
167. Mannargudi Nidamangalam Taluk (Part)  
Koivenni, Nagar, Kaattusannavur Pannimangalam, Chittamallimpadi, Adhanur, Munnaval Kottai, Munnaval Kottai (Part), Chettichatram, Pullavarayankudikadu, Rayapuram, Kalacheri, Parappanamedu, Poovanur, Vaiyakalathur, Olimathi, Ottagudi, Palangalathur, Hanumanthapuram, Perambur, Rishiyur, Athangudi, Vellakudi, Keelalavandhacheri, Melalavandhacheri, Annavasal, Annavasal Thenpathi, Pududevangudi, Arichapuram, Sithambur, Sekarai and Aaikudi villages.  
Needamangalam (TP).  
Mannargudi Taluk (Part)  
Kandamangalam, Nalamsethi, Nemmeli (Talayamangalam Firka), Kuruchi, Moovarkottai, Vaduvur Melpathi, Vaduvur Agraharam, Vaduvur Vadapathi, Eda Melaiyar -I, Eda Melaiyar -II, Eda Melaiyar -III, Eda Keezhiyur -I, Eda Keezhiyur -II, Paruthi Kottai, Kalanjimedu, Vadakkaravayal, Pamini, Karnavur, Savala Karan, Aravathur, Rajalikulikkadu, Moovanallur, Kallar Embethi, Edayarembethi, Melavasal, Kumarapuram, Vaduvur Thenpathi I, Vaduvur Thenpathi -II, Karakottai, Peraiyur - I, Peraiyur II, Peraiyur -III, Peraiyur IV, Athikottai, Serumangalam -I, Serumangalam -II, Karikottai, Neduvakkottai, Gopiralayam, Ramapuram, Kailasanatharkoil, Mudal Sethi, Moonam Sethi, Maravakkadu, Serankulam, Aseham, Thirupalakudi I, Thirupalakudi II, Thirupalakudi-III, Nemmeli (Ullikottai Firka), Karuvakuruchi -I, Karuvakuruchi -II, Thalikottai, Mahadevapattinam I, Mahadevapattinam II, Ullikottai -I, Ullikottai -II, Koopachikkottai, Rajasambal Puram, Paravakkottai-I, Paravakkottai-II, Painganadu, Thulasenthirapuram, Sundarakkottai, Edayarnatham, Thenpathi, Vadapathi, Ethakkudi, Talayamangalam, Radhanarasimmapuram, Vallur, Thirumakkottai -I, Thirumakkottai -II, Melanatham, Thenparai, Palayakottaiparasapuram and Elavanur villages.  
Mannargudi (M).
168. Thiruvavur Thiruvavur Taluk  
Kodavasal Taluk (Part)

169. Nannilam	<p>Kappanamangalam, Arasavanangadu, Deepangudi, Keerangudi, Pulavanallur, Vadakandam, Mannakkal, Engan, Karaiyappalaiyur, Neikuppai, Keelapalaiyur, Uthirangudi, Elaiyur, Thirukkalambur, Sellur, Melaathichamangalam, Arpar, Aaykudi, Ammaiappan, Thirukkannamangai, Agarathirunallur, Kattur, Elavangargudi, Anaivadapathi, Kavanur, Nattuvakkudi, Athicholamangalam, Krishnankottagam, Urkudi, Valavanallur, Pathur, Abivirtheeswaram, Kamukakudi, Viswanathapuram, Perumalagram, Naalilondru, Melathirumathikkunnam, Thiyagarapuram, Kulikkurai, Peruntharakkudi, Devarkandanallur, Kamalapuram, Erukattur, Paruthiyur, Kankoduthavanitham, Melaradhanallur, Thittanimuttam, Vidayapuram, Musiriyam, Thiruidavasal and Kalathur villages. Koradacheri (TP). Nidamangalam Taluk (Part) Vakranallur, Sithanakudi, Vengaramberaiyur, Punavasal, Poonthalangudi, Keelamanali, Ohaiperaiyur, Agaravelukudi, Palaiyanur, Kothangudi, Vadagovanur, Thengovanur, Thirurameswaram, Manchanavadi, Overchery, Verkudi, Sathanur, Kakkaiyadi, Vadapathimangalam, Harichandrapuram, Pullamangalam, Kiliyanoor, Periyakothur, Manakkurai, Palakurichy, Chithraiyyur, Sendangudi, Kulamanickam, Mavattakkudi, Seruvamani and Marangudi villages. Koothanallur (M).</p> <p>Valangaiman Taluk Nannilam Taluk Kodavasal Taluk (Part) Vayalur, Vadamattam, Anniyur, Serugudi, Thiruppampuram, Suraiykkayur, Alathur, Killiyur, Vadugakkudi, Vilagam, Thiruvizhimizhalai, Paravakkarai, Kadalangudi, Sarguneswarapuram, Vishnupuram, Sarabojirapuram, VellaiAdambar, Thethiyur, Manavalanallur, Maruthuvakkudi, Koonthalur, Pudukkudi, Kandiramanickkam, Prathabaramapuram, Melaramansethi, Seethakkamangalam, Sethinipuram, Vikkirapandiyam, Puliyancheri, Paruthiyur, Sithadi, Adippuliyur, Serukalathur, Vadaver, Thiruidacheri, Naranamangalam, Neduncheri, Neikkuppai, Semmangudi, Perumpannaiyur, Sengalipuram, Perumangalam, Annavasal, Manapparavai, Aladikaruppur, Melapalaiyur, Thirukkudi, Manjakkudi, Pudukkudi and Simizhi villages. Kodavasal (TP).</p>	21. THANJAVUR
	170. Thiruidaimarudur (SC)	<p>Thiruidaimarudur Taluk Kumbakonam Taluk (Part) Pangal, Sivapuram, Mangudi, Vittalur, Elandurai, Mallapuram, Katchukattu, Vilangudi, Ammangudi, Puthagaram, Irandankattalai, Poundarigapuram, Thandanthottam, Villiyavarambal, Krishnapuram, Sembiavarambal, Thukkatchi, Kumaramangalam, Kothangudi, Kovanur, Thirupandurai, Natchiarkoil, Thirunariyur, Enanallur, Thandalam, Mathur, Kattur (Koothur), Perappadi, Keeranur, Semmangudi, Varvankarai Semmangudi, Velangudi, Vanduvancheri, Andalur, Nagarasampettai, Thirucherai, Injikkollai, Paruthicheri, and Visalur villages.</p>
	171. Kumbakonam	<p>Kumbakonam Taluk (Part)  Athiyur, Vilandakandam, Kovilacheri, Kumarankudi, Uthamadani, Devanancheri, Neerathanallur, Kothangudi, Kothangudithattimal, Thirunallur, Kallur, Kallapuliyur, Koranattu Karuppur I, Agarathur, Kadichambadi, Valapuram, Thiruppurambiyam, Innambur, Eraharam, Asur, Inam Asur, Koranattu Karuppur II, Ammachatram, Muppakoil, Melakaveri, Bapurapuram, Palavathankattalai, Miruthiyanchapadaiveedu, Ammathottam, Srinivasanallur, Malayappanallur, Mathi, Chidambaranatha Muthali Thootam, Thirumaignanam, Annalagraharam, Sholanaligai, Ariyapadaiveedu, Melakorukkai, Keelakorukkai, Palaiyanallur, Sakkottai, Karuppur, Marudanallur, Seshambadi, Thenampadugai, Udaiyalur, Thillaiyambur, Thippirajapuram, Madhavapuram, Thimmakudi, Thenam Padugai Thattimal, Saranganipettai, Darasuram and Marutadi villages. Cholapuram (TP), Ullur (CT), Perumandi (CT), Kumbakonam (M), Thirunageswaram (TP) and Dharasuram (TP).</p>
	172. Papanasam	<p>Papanasam Taluk Kumbakonam Taluk (Part) Nagagudi, Valaiyapettai, Thiruvalanjuli, Sundaraperumalkoil-Thenpathi, Vellalappillayampettai, Thiruvalanjuli Thattimal, Patteeswaram and Vaniyakarambai villages. Swamimalai (TP).</p>
	173. Thiruvaiyaru	<p>Thiruvaiyaru Taluk Thanjavur Taluk (Part) Indalur, Kadambangudi, Sholagampatti, Maraneri, Kangeyampatti, Kotrapatti, Thondarayampadi, Budalur, Kovilpathu, Chitrakudi Addl., Chitrakudi Chief, Rayanthur, Kalvirayampettai, Perumbur</p>

- IInd Sethi, Perumbur Ist Sethi, Pillaiyarnatham, Seeralur, Vennalodai, Sakkarasamandam, Palliyeri, Velur, Narasanayagipuram, Thiruvedhikudi, Manangorai, Thandangorai, Mathur, Nallicheri, Thottakadu, Kondavanthidal, Ramapuram, Thittai, Kudalur, Kurungalur, Melavelithottam, Ramanathapuram Chief, Ramanathapuram Addl., Vannarapettai Chief, Vannarapettai Addl., Alakudi Chief, Sellappanpettai, Veeranasanpettai, Avarampatti, Nandavanapatti, Muthuveerakandiampatti, Vendayampatti, Surakudipatti, Rayamundanpatti, Pudukudi North, Manaiyeripatti, Sanoorapatti, Pudupatti, Marudakkudi, Kuruvadipatti, Vallam Pudursethi, Thirumalai Samudram, Sengipatti, Palaiyapatti Therkkuseti, Palaiyapatti Vadakkuseti, Pudukudi (S) and Achampatti villages.
174. Thanjavur Thanjavur Taluk (Part)  
Pudupattinam, Avusahibthottam, Kadakadappai, Melachittakadu, Pinnainallur, Pulianthoppu and Pillaiyarpatti villages.  
Thanjavur (M), Neelagiri (CT), Nanjikkottai (CT) and Vallam (TP).
175. Orathanadu Thanjavur Taluk (Part)  
Vilar, Kandithampattu, Soorakkottai, Kulichapattu, Valamarakkottai, Kattur, Madigai, Pudur, Kollangarai, Kollangarai Vallundanpattu, Inathukanpatti, Nanjikkottai Vallundanpattu, Thirukanurpatti, Sennampatti, Kurungulam Melpathi, Kurungulam Keelpathi and Marungulam villages.  
Orathanadu Taluk (Part)  
Karaimendarkottai, Vandayarrippu, Raghavambalpuram Part, Raghavambalpuram (Sadayarkoil), Moorthiambalpuram, Moorthiambalpuram (Panayakottai), Neivasal South (S) (Arasapattu), Neivasal South, Ponnappur (East) I, Ponnappur (East) II, Keelaulur, Ulur West, Kattukuruchi, Nadur, Karukkakottai, Panjanathikottai, Alivoikkal, Paruthikottai, Paruthiapparkovil, Ponnappur (West), Thalayamangalam, Kulamangalam, Kavarapattu, Okkanadukeelayur (Chief), Okkanadukeelayur (Addl.), Okkanadumelayur (Part), OkkanadumelayurSamayankudikadu, Kannathangudi East, Kannathangudi East addl., Kannathangudi West addl., Kannathangudi West urachi, Thennamanadu North, Thennamanadu South, Eachankottai, Samipatti, Poyyundarkottai-I, Vadakkur North, Vadakkur South, Cholapuram, Vadukkukottai, Ayangudi, Mandalakkottai, Kovilur, Pudur, Palampudur, Kakkarai, Poovathur, Poovathur (Pudhunagar), Arumulai, Tirumangalakottai East, Tirumangalakottai East(colony), Tirumangalakottai West,

- Tirumangalakottai West(colony), Peikarambankottai, Pulavankadu, Thelungan kudikadu, Pinnayur East, Pinnayur West, Kakkarakottai, Thekkur, Adanakottai, Pachiyur, Sillathur, Pugal Sillathur, Tirunallur, Poyyundarkudikadu, Vellur, Thondarampet West, Thondarampet East, Kannugudi (West) Chief, Kannugudi (West) Addl., Kodyalam, Vadaseri North, Vadaseri South, Paravathur, Kannugudi East, Vedavijayapuram, Avidanalla Vijayapuram, Nemilithippiakudi, Sankaranar Kudi Kadu, Vadakkukottai, Krishnapuram, Chinna Ammankudi, Illupaividuthy, Ammankudi, Thoppuviduthy, Akkarai Vattam, Surimurthypuram(Akkravattam), Therkkukottai, Chologankudikadu, Vedanayagipuram, Ambalapattu North, Ambalapattu South, Ambalapattu South Sivakollai, Mullurpattikadu, Gopalapuram, Ramapuram, Medayakottai, Kilamangalam, Yoganayagipuram, Palankundarkudikadu, Keelavannipattu, Unjividuthy and Panikondaviduthy villages.  
Orathanadu (Mukthambalpuram) (TP).  
Alangudi Taluk (Part) (Pudukkottai District)  
Kalyaranviduthy, Kavalipatti, and Kaduvettividuthy villages\*\*.

[\*\*Although Kalyaranviduthy, Kavalipatti and Kaduvettividuthy villages are in Pudukkottai revenue district, they are physically and geographically located within the boundaries of 175- Orathanadu AC.]

## 176. Pattukkottai

- Pattukkottai Taluk (Part)  
Nemmeli, Keelakurichi West, Keelakurichi East, Avaikkottai, Bavajikkottai, Balajiregurasamudram, Kalichankottai, Kaniyakurichi, Olayakunnam, Mohur, Andami, Karuppur, Pulavanji, Mahadevapuram, Musiri, Alathur, Vadugankuthagai, Sembalur, Ettupulikkadu, Karambayam, Veppankkodu Ukkadai, Veppankkodu, Enathi, Palamuthi, Aladikkumulai, Sukkiranpatti, Veerakurichi, Sendankadu, Thittakudi, Talikkottai, Alanpallam, Veppankulam, Madukkur, Gopalamudram, Periyakkottai, Chokkanavur, Puliyakudi, Kadathankudi, Madurabashanipuram, Vikkiramam, Vadiakkadu, Moothakurichi, Nattuchalai, Athikkottai, Soorapallam, Santhankadu, Karagavayal, Nainankulam, Mudalcheri, Anaikkadu, Ponnaravayankottai, Ponnaravayankottai Ukkadai, Vendakkottai, Kasangadu, Regunathapuram, Vattakudi Ukkadai, Vattakudi, Athivetti West, Athivetti East, Ponkundu, Elangadu, Karappankadu, Siramelkudi, Reguramasamudram, PalayeeAgraharam, Kalyanaodai, Palaverikadu, Mannankadu, Thuvarankurichi North, Thuvarankurichi South, Pallikondan, Sendakkottai, Pudukkottai Ullur, Palanjur, Thamarankottai North, Thamarankottai South, Parakalakottai, Krishnapuram, Thambikottai Melakkadu, Thambikottai Maravakad, Sundaram, Thambikottai Vadakadu,



177. Peravurani
- Pudukkottagam, Soundaranayakipuram, Narasingapuram, Chinna avadayar Koil, Mahilankottai, Chatramthokkalikadu, Thokkalikkadu, Adirampattinam, Eripurakarai and Rajamadam villages. Madukkur (TP), Pattukkottai (M) and Adiramapattinam (TP).
- Peravurani Taluk  
Orathanadu Taluk (Part)  
Thaligaividuthi, Pandipalamavikadu, Vettuvakottai II, Vettuvakottai I, Senniaviduthy, Neivelivadapathy, Neiveli Thenpathy, Vengarai Periakottainadu, Vengarai Thippanvidudhi and Vengarai villages.  
Pattukkottai Taluk (Part)  
Nambivayal, Kollukkadu, Anandagopalapuram Vadapathi, Anandagopalapuram Thenpathi, Padirankottai Thenpathi, Padirankottai Vadapathi, Adambai North, Adambai South, Naduvikkottai, Kayavoor, Poovalur, Valuthalaivattam, Vattathikkottai Kollukkadu, Vattathikkottai U.Bimapuram, Edayathi North, Edayathi South, Sooriyanarayanapuram, Seruvaviduthi Vadapathi, Krishnapuram, Seruvaviduthi Thenpathi, Madathikkadu, Thuravikkadu, Punavasal West, Punavasal East, Kurichi, Neivaviduthi, Ananteswarapuram, Alivalam, Kondikulam, Manavayal, Thuvaramadai, Kalugapulikkadu, Pillankuli, Palathali, Ennaivayal, Eduthanivayal, Pannaivayal, Paingattuvayal, Koththadivayal, Chokkanathapuram, Poovanam, Kattayankadu Ukkadai, Madampattavur, Ottankadu, Tiruchitrabalam West, Tiruchitrabalam East, Kalathur West, Kalathur East, Ottankadu Ukkadai, Naduvikurichi, Kattaiyankadu, Pukkarambai, Pallathur, Marudangavayal, Kullukkadu, Velivayal, Pudupattinam, Andikkadu, Ettivayal, Udayamudaiyan, Aladikkadu, Alaginayagipuram, Eralivayal, Karisavayal, Thandamaraiyadu, Palliodiaivayal, Pudurivayal, Rendampulikadu, Alamathikkadu, Maravanvayal, Kallivayal and Sarabendraranpattinam villages.  
Alangudi Taluk (Part)  
*\*Kattathi village*  
*(\*Although Kattathi village is in Pudukkottai Revenue District, it is physically and geographically located within the boundaries of 177.Peravurani A.C.)*
22. PUDUKKOTTAI
178. Gandharvakottai (SC)
- Gandharvakottai Taluk  
Kulathur Taluk (Part)  
Chettipatti, Vellaipillayaripatti, Kannangudi, Sengalur, Kattukottaipatti, Killukottai, Ulagankathanpatti, Killukulavoipatti, Rakathanpatti, Keelaiyur, Visalur, Puliyur, Keeranur, Nanjur, Marudur, Valiyampatti, Odugampatti, Udayalipatti, Kunnandarkovil, Themnavur,

179. Viralmalai
- Minnathur, Vathanakottai, Perambur, Killanur, Veerakkudi, Kadambavayal, Mangathevanpatti, Pragathambalur, Narthamalai, Ammachaththiram, Uppiliyakkudi, Valamangalam, Seemanur, Sinaiakudi, Andakkulam, Sathinipatti, Vaithur, Seeranganpatti, Uchani, Thennangudi, Mootampatti, Narangyanpatti, Vathanakuruchi, Thudaiyur, Satyamangalam, Irumpali, Melur, Vellanur, Muttukkadu, Vengavayal and Pungudi villages.  
Keeranur (TP).  
Alangudi Taluk (Part)  
Thattamanaipatti, Keerathur, Kilangadu, Mudalipatti, Sengamedu, Kallumadai, Pappapatti, Regunathapuram, Puduviduthy, Peyadipatti, Thiruppakovil, Odappaviduthi, Chinnankonviduthi, Vandaviduthy, Panduvakottai, Maruthankonviduthy, Mailankonepatti, Karumbaviduthy, Ambukovil, Pilaviduthy, Theethanviduthi, Kulanthiranpattu and Rangianviduthy villages.  
Karambakkudi (TP).
- Illupur Taluk  
(Except Komangalam village).  
Kulathur Taluk (Part)  
Kumaramangalam, Mathur, Singathakuruchi, Sengalakkudi, Mandaiyur, Latchmanapatti, Mettupatti, Sivakamipuram, Thennathirayanpatti, Palandampatti, Kalamavur, Neerpalani, Amburapatti, Madayanaipatti, Suriyur, Perambur, Alangudi, Vadugappatti, Melappuduvayal, Kolathur, Odukkur and Vemmani villages.  
Manaparai Taulk (Part) (Triuchirappalli District)  
Kavinaripatti, Puthakudi and Kappakudi villages\*\*.  
*[\*\*Although Kavinaripatti, Puthakudi and Kappakudi villages are in Triuchirappalli revenue district, they are physically and geographically located within the boundaries of 179-Viralmalai A.C.]*
180. Pudukkottai
- Pudukkottai Taluk  
Alangudi Taluk (Part)  
Pallavarayanpathai, Ilaikaviduthi, Thirumanancheri, Pattathikadu, Kurumbivayal, Keelatheru, Therkutheru, Vadatheru, Vanakkankadu, Mullankuruchi South, Mullankuruchi North, Kanakkankadu, Karuppattipatti, Ayippatti, Valangondaviduthy, Vellalaviduthy, Adiranviduthy, Malaiyur, Therkutheru, Theethanipatti, Ponnaviduthy, Mankottai and Kalapam villages.
181. Thirumayam
- Thirumayam Taluk  
(Except Palakkuruchi village).

182. Alangudi

Alangudi Taluk (Part)  
Keelappatti Rasiangalam, Pachikkottai, Kulanthai Vinayagar Kottai, Pudukkottai Viduthy, Melapatti Rasiangalam, Melathur, Keelathur, Vadakadu, Pullanviduthy, Neduvasal Melpathi, Neduvasal Keelpathi, Andavarayapuram, Chettiendal, Anavayal I Bit, Anavayal II Bit, Latchuminarasimmapuram, Pulichangadu, Karambakkaduzamin, Karambakkadu Zamin II Bit, Seriyalur Inam I Bit, Seriyalur Inam II Bit, Panankulam, Kulamangalam South, Kulamangalam North, Kothamangalam South, Sendankudi, Nagaram, Mangadu, Kothamangalam North, Alangadu, Suranviduthy, Kallalangudy, Pallathividuthy, Pathampatti, Kuppagudi, Ayippati, Kovilur Devasthanam, Kovilur, Kothakkottai, Manjanviduthy, Kayampatti, Veppankudi, Imnampatti, Thiruvarangulam, Thirukkattalai, Kaikurichi, Vijayaragunathapuram, Poovarasakkudi, Maniyampalam, Vandakottai, Vallathirakottai, Kalangudi, Kanniyapatti, Nambukuli, Kudalur, Kathakkuruchi, Palaiyur, Muthupattinam, Kulavoipatti, Thatchinapuram, Venkidakulam, Vennavalkudi, Araiypatti, Keelaiyur, Senthakudi, Malakudi, Kothamangalam and Isugupatti villages.

Alangudi (TP) and Keeramangalam (TP).

Arantangi Taluk (Part)

Maramadakki, Tirunalur, Paravakkottai, Kurumbur, Sirunattanvayal, Sengamari, Narpavallakkudi, Chidambaraviduthy, Thandhani, Chettikkadu, Avanathankottai, Erukkalakkottai, Poovathakkudi, Periyalur, Neivathali, Sathanendal, Neivelinathapuram, Merpanaikkadu, Vembangudi, Balakrishnapuram, Ramasamipuram, Mathur, Ayingudi, Vallavari, Mangudi, Marudangudi, Rajendirapuram, Silattur, Aliyanilai, Ettiyathali, Arasarkulam, Melpathi, Arasarkulam Keelpathi, Mangalanadu, Amarasimmendrapuram, Ambalpuram, Kodivayal, Vijayapuram, Chidambarapuram, Pidarikkadu, Thuthakkudi, Mannakudi and Manivilanvayal villages.

183. Aranthangi

Manamelkudi Taluk

Avudayarkoil Taluk

Aranthangi Taluk (Part)

Alappirandan, Mookkudi, Rethinakkottai, Memangalam, Kovilvayal, Melappattu, Pallathivayal, Oorvani, Alangudi, Idaiyar, Kulathur, Pudukkottai, Dharmarajanvayal, Kammangadu, Ulagalandanvayal, Veeramangalam, Perunavalur, Panjathi, Aamanji, Allaraimelavayal, Kundagavayal, Keelacheri, Sivandankadu, Vengur, Seenamangalam, Arunachalapuram, Kooganur, Rayanvayal, Thedakki, Karavayal,

Nagudi, Ariyamarakadu, Kalakkudi, Keelkudi, Ekanivayal, Egapperumalur, Adalaikalabhairavapuram, Karaikkadu, Athani, Kalakkamangalam, Thiruvappadi, Omakkanvayal, Nemmilikkadu, Munnuthanvayal, Pangayattankudi, Vellattumangalam, Kandichankadu, Piramanavayal, Ammanjakki, Manavanallur, Maivayal, Vettanur, Kongudi, Subramanyapuram and Sithakanni villages.

Aranthangi (M)

### 23. SIVAGANGA

Devakottai Taluk

Karaikudi Taluk (Part)

Palaiyur, Sakkottai, Panavayal (a) Pannampatti, Vellipatti, Periakottai, Kalathur, Nattuseri, Jeyankondan, Pukkudi, Ambakkudi, Kulappadi, Melamanakkudi, Kandanur, Sekkalaikottai, Karaikudi, Kalanivasal, Kovilur, Karaikudi RF, Ariyakkudi, Illuppaikkudi, Mathur, Sirugavayal, Pirambuvayal, Mithravayal, Sengathankudi, Periakottakudi, Pudur, Amaravathi, Senji and Kallupatti villages.

Kandanur (TP), Pudukkottai (TP) and Karaikkudi (M).

184. Karaikudi

Tirupattur Taluk

Karaikudi Taluk (Part)

Kanadukathan, Kothamangalam, Pallathur, Kothari, Nerupugapatti, Athangudi, Aranmanaipatti, T.Soorakudi, Oyyakondansiruvayal, Kottaiyur, Kallankudi and Managirisukkanendal villages.

Kanadukathan (TP), Pallathur (TP) and Kottaiyur (TP).

Thirumayam Taluk (Part) (Pudukkottai District)

Palakkuruchi village\*\*.

*[\*\*Although Palakkuruchi village is in Pudukkottai revenue district, it is physically and geographically located within the boundaries of 185- Tirupattur AC.]*

185. Tirupattur

186. Sivaganga

Sivaganga Taluk

Karaikudi Taluk (Part)

Kiranippatti, Koothalur, Varivayal, Sethuregunathapattinam, Pilar, Devapattu, Kallal, Sambanur, Aranmanaisiruvayal, Kurudampattu, Sannavanam, Veppankulam, Vilavadiendal, Alampattu, Keelapoongudi, Thiruthipatti, Panangudi, Ilandamangalam, Mummudichanpatti, Malaikandan and Vetriyur villages.

187. Manamadurai (SC)

Manamadurai Taluk

Ilayangudi Taluk

<b>24. MADURAI</b>	
188. Melur	Melur Taluk
189. Madurai East	<p>Madurai North Taluk (Part) Kadavur, Naickanpatti, Poyyakaraipatti, Manjampatti, Chatrapatti, Malaipatti, Poolampatti, Velichanatham, Chinnapatti, Kallandhiri, Mangulam, Meenakshipuram, Savalakkaryan, Velliyankundram, Appanthirupathi, Andaman, Mathur, Pilluseri, Porusupatti, Chettikulam, Periyapatti, Kavanur, Therkupethampatti, Kulamangalam, Karuvanur, Mandikulam, Paraipatti, Kollankulam, Kuruthur, Jothiapatti, Erukkalainattam, Usilampatti, Kodimangalam, Koolapandi, Veerapandi, Vadugapatti, Boothakudi, Veppangulam, Chettikulam, Maranavariendal, Illuppakudi, Thuyyaneri, Arumbanur, Ayilangudi, Iraniyam, Kannikudi, Alattur, Pechikulam, Vagaikulam, Melapanangadi, Keelapanangadi, Thiruppalai, Kadakkinaru, Pudupatti, Sembianendal, Kodikulam, Thamarapatti, Poolampatti, Valaichikulam, Thirukanai, Perakkur, Podasapatti, Narasingam, Mangalagudi, Urthangudi, Ulaganeri, Tirumohur, Ilangiyendal, Chittakkur, Panaikulam, S.Nedungulam, Vellaikuppam, Varaganeri, Nattarmangalam, Rajakur, Mundanayagam, Mailangundu, Thindiyur, Thathangulam, Kalikappan, Pulangulam, Kathavanendal, Veerapanjan, Vilathur, Vallankulam, Idayapatti, Isalani, Thatchanendal, Karuppukkal, Varichiyur, Seegankulam, Andarkottaram, Ilamanur, Pottapanayur, Vellakundu, Parayankulam, Alavandan, Kunnathur, Kozhikudi, Kondapettan, Karuppapillaiendal, Sakkimangalam, Udangundu, Ovalur, Senkottai, Kalimangalam, Karseri, Sakkudi, Ananjiyur and Angadimangalam villages.</p> <p>Anaiyur (TP), Kannanendal (CT), Naganakulam (CT), Othakadai (CT) and Vandiyur (CT).</p>
190. Sholavandan (SC)	<p>Vadipatti Taluk Madurai North Taluk (Part) Siruvalai, Chellanagoundanpatti, Ariyur, Ambalathadi, Vittankulam, Vairavanatham, Vayalur, Sambakulam, Pillayarnatham, Moolakurichi, Thodaneri, Thenur, Samayanallur, Kallikudi, Keelanedugulam, Podumbu, Adalai, Pattakkurichchi and Kovilkurundhankulam villages.</p>
191. Madurai North	<p>Madurai South Taluk (Part) Madurai (M Corp.) Ward No.2 to 8, 11 to 15 and 17 to 20.</p>

192. Madurai South	<p>Madurai North Taluk (Part) Melamadai (CT).</p> <p>Madurai South Taluk (Part) Madurai (M Corp.) Ward No.9, 10, 16, 39 and 43 to 59.</p>
193. Madurai Central	<p>Madurai South Taluk (Part) Madurai (M Corp.) Ward No.1, 21 to 38 and 40 to 42.</p>
194. Madurai West	<p>Madurai North Taluk (Part) Koilpappakudi village. Paravai (TP) and Vilangudi (TP). Madurai South Taluk (Part) Kodimangalam, Melamathur, Keelamathur, Kilamathikattinan, Thuvariman, Achampattu, Erkudi, Sambakudi and Pudukulam villages. Madurai (M Corp.) Ward No. 60 to 72.</p>
195. Thiruparankundram	<p>Madurai South Taluk (Part) Tirupparankundram, Vilacheri, Vadivelkarai, Tattanur, Keelakuilkudi, Melakuyilkudi, Karadipatti, Vadapalanji, Thenpalanji, Sakkilipatti, Vedarpuliakulam, Thoppur, Thanakkankulam, Chinthamani, Pirakkudi, Kallambal, Iravadanallur, Viraganur, Puliyankulam, Silaiman, Panaiyur, Samanatham, Chettikulam, Perumanendal, Koodalsengulam, Perungudi, Mullakulam, Valanendal, Nilaiyur, Periya Alangulam, Soorakkulam, Valayapatti, Thottiyapatti, Valayankulam, Pappanodai, Ramankulam, Kuthiraikutti, Kusavankundu, Kusavapatti, Viradhanur, Moothankulam, Panaikulam, Solankuruni, Eliyapathi, Nedumadurai, Kombadi, Othaiyalangulam, Periya Koodakoil, Paraiappathi, Nallur and Nedungulam villages. Chinna Anuppanadi (CT), Avaniapuram (TP), Thiruparankundram (TP), Harveyapatti (TP) and Thirunagar (TP).</p>
196. Thirumangalam	<p>Thirumangalam Taluk Peraiyur Taluk (Part) Poosalapuram, Chinnapoolampatti, Muthunagayapuram II Bit, Muthunagayapuram I Bit, Mathakkarai, Chinnareddipatti, Iswaraberi, Kavundanpatti, Appakkarai, Kunnathur, Genjampatti, Adanur, Lakshmiapuram, Vannivelampatti, Subbalapuram, Kilangulam, Salichandai, Peraiyur, Silaimalaipatti, S.Keelapatti, Sandaiyur, Koovalapuram, Modagam, Kadaneri, Vairavi Ammapatti, Karaikeni, Velambur, Vaiyur, Nallamaram, Silarpatti, Gopalapuram,</p>

	Jari Usilampatti, Chittulotti, Paraipatti, Muruganeri and Sengulam villages. Peraiyur (TP) and T.Kallupatti (TP).
197. Usilampatti	Usilampatti Taluk Peraiyur Taluk (Part) Elumalai RF, Peryampatti, Uthapuram, E. Kottaipatti, Tadayampatti, Manibamettupatti, Vannankulam, Perungamanallur, Kalappanpatti, Sembarani, Kuppalnatham, Chinnakattalai, Periyakattalai, Adikaripatti, Thirumanickam, Melathirumathikkunnam, Soolapuram, Seelinaickenpatti, Mallapuram, Thullukkuttinayakkanur, Pappinaickenpatti, Kudippatti, Kethuvarpatti, Jambalapuram, Avalseeri, Sedapatti, Nagayapuram, Mangalrevu, Kudiseri, Aththipatti, Vandari, Vittalpatti, Saptur RF and Saptur villages. Elumalai (TP).
	<b>25. THENI</b>
198. Andipatti	Andipatti Taluk Uthamapalayam Taluk (Part) Keelagudalur, Narayanathevanpatti and Vannathiparai RF villages. Kamayagoundanpatti (TP), Gudalur (TP) and Highwayys (TP).
199. Periyakulam (SC)	Periyakulam Taluk Theni Taluk (Part) Unjampatty village. Theni Allinagaram (M).
200. Bodinayakanur	Bodinayakanur Taluk Theni Taluk (Part) Koduvilarpatty, Govindanagaram, Thadicherry, Thappukundu, Upparpatty, Kottur, Seelayampatty, Poomalaikundu and Jangalpatty villages. Palani Chettipatti (TP) and Veerapandi (TP). Uthamapalayam Taluk (Part) Pottipuram, Sankarapuram, Pulanandapuram, Markeyankottai and Pulikuthi villages. Kuchanur (TP) and Markeyankottai (TP).
201. Cumbum	Uthamapalayam Taluk (Part) Thevaram, T. Meenatchipuram, Pannaipuram, Uthamapalayam, Mallingapuram, Gohilapuram, Rayappanpatti, Alagapuri, Muthulapuram, Chinnaovulapuram, Erasakkanayackanur,

	Kanniservaiipatti, Erasakkanayackanur Hills, Veppampatti and Seepalakottai villages. Chinnamanur (M), Odaipatti (TP), Thevaram (TP), Pannaipuram (TP), Kombai (TP), Uthamapalayam (TP), Hanumanthanpatti (TP), Pudupatti (TP) and Cumbum (M).
	<b>26. VIRUDHUNAGAR</b>
202. Rajapalayam	Rajapalayam Taluk (Part) Vadaku Venganallur, Sammandapuram, Melapattamkarisalkulam, Kothankulam, Arasiyarpatti, Chettikulam, Ayan Kollankondan, Tiruchanur, Pudupalaiyam, Zamin Kollankondan, Sundararajapuram, Solaicheri, Therku Venganallur, Ilandiraikondan, Settur RF, Muthusamipuram, Vadakkudevadanam, Therku Devadanam, Kovilur, Nallamangalam, Puthur, Chokkanathaputtur and Melur Duraisamipuram villages. Rajapalayam (M), Seithur (TP), Dhalavoipuram (CT) and Chettiarpatti (TP).
203. Srivilliputhur (SC)	Srivilliputhur Taluk (Except Kongalapuram village). Rajapalayam Taluk (Part) Reghunathapuram village.
204. Sattur	Srivilliputhur Taluk (Part) Kongalapuram village. Sivakasi Taluk (Part) Anuppankulam, Nathikudi, Pernaickenpatti, Vettrilaiyurani, Subramaniapuram, Sindapalli, Sankaranatham, Salvarpatti, Vijayarengapuram, Kananjampatti, Edirkottai, Kongankulam, Alangulam, Kundayiruppu, Kangaraseval, Vembakottai, Vijayakaraisalkulam, Panaiyadippatti, Achchangulam, Surarpatti, Kilanmarinadu, Lakshmiapuram and Appanayakkanpatti villages. Thayilpatti (CT) and Alangulam (CT). Rajapalayam Taluk (Part) Keelrajakularaman, Melarajakularaman, Samusigapuram, Ramalingapuram, Varagunaramapuram, Gopalapuram, Kuruchiyarpatti, Sholapuram, Nathampatti, Vadagarai, Tenkarai and Korukkampatti villages. Sattur Taluk (Part) Ammappatti, Mettamalai, Chinnakamanpatti, Vadamalapuram, Padandal, Kathalampatti, Alampatti, Periagollapatti, Chinnagollapatti, Chattrapatti, Sattur, Othaiyal Mettupatti, Banduvarpatti, Surankudi,

- Othaiyal, Kangarakottai, Sankarapandiyapuram, Thlukkankurichchi, Sevalpatti, Kuganparai, Sippipparai, Servaikaranpatti, Sanankulam, Uthuppatti, E. Ramanathapuram and D. Reddiyapatti villages. Sattur (M) and Elayirampennai (CT).
205. Sivakasi  
Sivakasi Taluk (Part)  
Injar, Thiruthangal, Anaiyur, Maraneri, Duraiswamipuram, Namaskarittanpatti, Vadapatti, Krishnaperi, Naranapuram and Vendurayapuram villages.  
Thiruthangal (TP), Pallapatti (CT), Naranapuram (CT), Viswanatham (CT), Sithurajapuram (CT), Sivakasi (M) and Anaiyur (CT).
206. Virudhunagar  
Virudhunagar Taluk (Part)  
Sengottai, Ellinganayakkampatti, Vadamalaikurichi, Sivagnanapuram, Pullalakkottai, Allampatti, Chatrarediapatti, Periaparali, Chinnamuppanpatti, Pelampatti, Pavali, Seeniapuram, Sengunrapuram, Moolippatti, Kavundampatti, Nattarmangalam, Kumaralingapuram, Virudhunagar, Alagapuri, Meesalur, Amathur, Vellur, Anaikkuttam, A.Meenachipuram, Melamattur, Kariseri, Ondippulinayakkanur, Thathampatti, Puliyangulam, Maruluthu, Pattampudur, Vaipputtanpatti, Kasireddiapatti, Pachakulam, V.Muthulingapuram, Chokkalingapuram, Vadi, Pudur, Thammanayakkanpatti, Vachakkarapatti, Kalangaperi and Chinnavadi villages.  
Rosalpatti (CT), Virudhunagar (M) and Kooraikundu (CT).  
Sivakasi Taluk (Part)  
Erichchanatham, Sevalur, Pudukkottai, Kalayarkurichi, Mangalam, Thatchakudi, Nedungulam, Purnachandrapuram and Keelathiruthangal villages.
207. Aruppukkottai  
Aruppukkottai Taluk (Part)  
Villipathiri, Soolakkarai, Kallumarpatti, Kullursandai, Palavanatham, Gopalapuram, Kovilangulam, Kattangudi, Palayampatti, Poyyankulam, Kurunjakulam, Puliyuran, Sembatti, Mettuthottiyangulam, Kanchanaickenpatti, Kattakkanjanpatti, Sukkulanatham, Thiruvirunthalpuram, T.Meenakshipuram, Amanakkunatham, Kotthiparai, Kurundamadam, Podampatti, Chettikurichi, Vadakkukoppuchithampatti, Koppuchithampatti, Pandalkudi, Chettipatti, Vaduvarpatti, Thummakundu, P.Andipatti, Velayudhapuram and Athipatti villages.  
Aruppukkottai (M)  
Virudhunagar Taluk (Part)  
Mettukkundu, Kadambankulam, Sennalkudi, Chettipatti,

- Kottainatham, Endappuli, Koilviraripatti, Valayapatti, Mannarkottai, Avudaiyapuram, Tulukkapatti, Kottaiyur, Sundaralingapuram, Pudupatti and Appayyanayakkanpatti villages.  
Sattur Taluk (Part)  
Kumaralingapuram, Muthulingapuram, Veppilaipatti, Sandaiyur, Golwaripatti, Nallamanayakkanpatti, Kundalakuthur, Pappakudi, Kosukkundu, Athipatti, Sirukulam, Melamadai, N.Mettupatti (Nenmani), Mudittalai Nagalapuram, Nenmeni, Pottireddiyapatti, Sinduvampatti, Ayyampatti, Uppattur, Oomathampatti, Ovanayakkanpatti, Subramaniyapuram, Peddureddipatti, Chinnathambiyapuram, Muthandiyapuram, O.Muthuswamipuram, Karisalpatti, Mulliseval Muthusamipuram, Mulliseval (a) Chokkalingapuram, Nallamuthanpatti, Nalli, Perayyampatti, Kanjampatti and Ravuthampatti villages.
208. Tiruchuli  
Kariapatti Taluk  
Tiruchuli Taluk  
Aruppukkottai Taluk (Part)  
Kulasekaranallur, Mangulam, Melakandamangalam, Kurunaikulam, Konganakurichi, Aladipatti, Bommakottai, Kallorani, Savasapuram, Kullampatti, Muthuramalingapuram, Narthampatti, Kalayarkarisalkulam, Kalyanasundarapuram, Kallumadam, Erasinnampatti, Parattanatham, Thammanaickenpatti, Vedanatham, Silukkapatti, Mandapasalai, Maravarperungudi, Thummuchinnampatti, Thirumalaipuram, Salukkuvarpatti, Suthamadam, Thoppalakarai, Rajagopalapuram, Pullanaickenpatti, Chettikulam, Kanakai, Paralachi, Melaiyur, Vadakkunatham, Therkunatham, Sengulam, Poolangal Kallakkari, Keelkudi and Purasalur villages.
27. RAMANATHAPURAM  
Paramakudi Taluk  
Kamuthi Taluk (Part)  
T.Punavasa, Vangarapuram, Perianaikkulam, Achankulam, A.Tharaikkudi, Vallandai, Eluvanur, Koodakkulam, Kakkudi, Nagaratharkurichi, Abiramam, Natham, Maraikkulam and Mandalamanickam villages.  
Abiramam (TP).
210. Tiruvadanai  
Tiruvadanai Taluk  
Ramanathapuram Taluk (Part)  
Pandamangalam, Andichiendal, Vennathur, Pathanendal,

	Naranamangalam, Alamanenthal, Devipattinam, Peruvayal, Kumariyendal, Kavanur, Karendal, Pullangudi, Chitharkottai, Athiyuthu, Palangulam, Toruvalur, Vannivayal, Surankottai, Pattinamkattan, Thiruvolhiyakalugoorani, Therbogi, Alagankulam, Sakkarakottai, Kooriyur, Achundhanvayal, Landai, Panaikkulam, Malangudi and Ekkakudi villages.
211. Ramanathapuram	Rameswaram Taluk Ramanathapuram Taluk (Part) Attangarai, Perungulam, Valantaravai, Kusavankudi, Rajasuriamadai, Vellamarichukatti, Achadipirambu, Kuthakottai, Vannankundu, Raghunathapuram, Kumbaram, Rettaiyurani, Nagachi, Enmanamkondan, Pirappanvalasai, Sathakonvalasai, Mandapam, Nochiyurani, Pudumadam, Karan, Periapattinam, Kalimankundu, Tiruppullani, Kalari, Uthirakosamangai, Mallal, Alangulam, Nallirukkai, Panaydiyendal, Velanur, Kulapatham, Pallamorkulam, Kanjirangudi, Keelakarai, Manikkaneri, Pullandai and Mayakulam villages. Ramanathapuram (M), Keelakarai (TP) and Mandapam (TP).
212. Mudhukulathur	Mudukulathur Taluk Kadaladi Taluk Kamuthi Taluk (Part) Mudimannarkottai, Neeravi, N. Karisalkulam, Melaramanadhi, Keelaramanadhi, K.Nedungulam, Anaiyur, Pakkuvetti, Sengappadai, Mudalnadu, Mushtakurichi, Seemanendal, Pudukkottai, Peraiyur, Kallikulam, O.Karisalkulam, K.Veppangulam, Pammanendal, Mavilangai, Ariamangalam, Kovilangulam, Komboothi, Villanendal, M. Pudukulam, Idivilagi, Ponthampuli, Thimmanathapuram, T.Valasubramaniapuram, P.Muthuramalingapuram, Perunali, Sadayanendal, Sambakkulam, Kamuthi, Thavasikurichi and Kadamangalam villages. Kamuthi (TP).
	<b>28. THOOTHUKKUDI</b>
213. Vilathikulam	Vilathikulam Taluk Ettayapuram Taluk Ottapidaram Taluk (Part) Kudiraikulam, Nagampatti, Passuvandanai, Muthuramalingapuram, Minakshipuram, Kumara Ettayapuram, Eppodumvendran, Kattunayakkanpatti, Adanur, Mullur, Muthukumarapuram,

	Veppalodai, Terku, Kalmedu, Vadanatham, Kolamparambu, Chandragiri, Jagaveerapandiapuram, K.Dalavaipuram, Vellaram, P.Duraiswamiapuram, Kila Mudiman, Keela Mangalam, Sillangulam, S.Kumarapuram, K.Shanmukapuram, D.Duraiswamiapuram and Pattanamurudur villages.
214. Thoothukkudi	Thoothukkudi Taluk (Part) Thoothukkudi, Milavittan and Mullakadu villages. Thoothukkudi (M) and Muttayapuram (CT).
215. Tiruchendur	Tiruchendur Taluk (Part) Mavidupannai, Thenthiruperi (Kurukkattur), Thenthiruperi (Rajapathi), Sethukkuvaithan, Mela Authoor, Serathamangalam, Punnakayal, Suganthalai, Angamangalam, Puraiyoor, Mookkuperi, Kachanavilai, Nalumavadi, Nallur, Moolakarai, Ammanapuram, Veeramanickam, Veerapandianpatnam, Pallipathu, Kayamozhi, Mela Thiruchendur, Paramankurichi, Kuthiraimozhi, Semmarikulam, Nangaimozhi, Megnanapuram, Manaduthandupathu, Lakshimipuram, Vagavillai, Chettiapathu, Venkataramanujapuram, Athiyakurichi, Udangudi, Kulasekarapatnam, Mathavankuruchi and Manappadu villages. Thenthiruperi (TP), Authoor (TP), Kayalpattinam (TP), Arumuganeri (TP), Kanam (TP), Nazareth (TP), Tiruchendur (TP) and Udangudi (TP).
216. Srivaikuntam	Sathankulam Taluk Srivaikuntam Taluk (Part) Arampannai, Kongarayakurichi, Alwarkarkulam, Tholappanpannai, Padmanabhamangalam, Srimoolakkarai, Nattathi, Thirupanichettikulam, Iruvappapuram, Palayakkayal, Manjalneerkayal, Agaram, Maramangalam, Arumugamangalam, Siruthondanallur, Sivakalai, Peroor, Thirupuliangudi, Vellur Athichanallur, Karungulam, Seidunganallur, Therkkukaraseri, Serakulam, Vallakulam, Kalvoy, Vellur Cusba, Sriparangusanallur, Keelapidagai, Varadharajapuram, Paragramapandi, Keelapidagaiappankoil, Keelapidagai Cusba, Mangalakkurichi, Kottarakkurichi, Valavallan, Thirupani Chettiapathu, Korkai, Kodungani and Mukkani villages. Sawyerapuram (TP), Perungulam (TP), Eral (TP) and Srivaikuntam (TP). Tiruchendur Taluk (Part) Malavarayanatham, Athinathapuram, Thirukkalur, Kadayanodai,

	Themankulam, Thirunaveerudayarapuram, Alagiamanavalapuram, Udayarkulam, Kurippankulam and Vellamadam villages. Alwarthirunagari (TP).		
217. Ottapidaram (SC)	Ottapidaram Taluk (Part) Mela Maruthur, Tharuvaikulam, Mela Arasadi, Valasamuthram, Sindalakottai, Ottappidaram, Kulasekaranallur, Muramban, Ottainatham, Kollankinaru, Marudanvalvoonaraikinar, Govindapuram, Kalappaipatti, Keelakottai, Kodiyankulam, Ackanaickenpatti, Maniyachi, Paraikuttam, Melapandiyapuram, Savarimangalam, Jambulingapuram, Pudiyaiputhur, Swaminatham, Therkuveerapandiyapuram, Sillanatham, Pudur pandiyapuram, Keela Arasadi, Malaipatti, Ilavelangal, Thennampatti, Kottali, Parivallikkottai, Sangampatti, Onamakulam, Araikkulam and Panchalamkurichi villages. Thoothukkudi Taluk (Part) Umarikottai, Mela Thattaparai, Vadakkusilukkanpatti, Sankaraperi, Muthuswamiapuram, Keelathattapparai, Ramaswamiapuram, Dalvayapuram, Timmarajapuram, Perurani, Allikkulam, Terkusilukkanpatti, Maravanmatam, Sendilampannai, Kuttudankadu, Varthakareddipatti, Ramanathapuram, Muduvaithanendal, Kumaragiri, Kattalangulam, Servaikaranmadam, Kuliyanakarisal, Ayyanadaippu and Korampallam villages. Mappilaiurani (CT) and Athimarapatti (CT). Srivaikuntam Taluk (Part) Alanda, Poovani, Meenakshipuram Sekkarakkudi, Sekkarakkudi, Vadakkukariseri, Singathakurichi, Ulakkudi, Kaliyavur, Muruppanadukovilpattu, Vadavallanadu, Kilavallanadu, Deivaseyalpuram, Ellainayakkanpatti, Chettimallanpatti, Aniyapanallur, Tannuthu, Vallanadu (Kasba), Kilputhaneri, Vasavappapuram, Alikkudi, Murappanadu Pudugramam, Nanalkadu, Manakkarai, Vitthalapuram, Muthulangurichi and Vitthalapuram Kovilpattu villages.		
218. Kovilpatti	Kovilpatti Taluk		
	<b>29. TIRUNELVELI</b>		
219. Sankarankovil (SC)	Sankarankovil Taluk (Part) Kalingappatti, Subbiahpuram, Chattrappatti, Varaganur, Mukkuttumalai, Ilaiyaranendal, Puliyankulam, Chittrampatti, Appaneri, Ayyaneri, Nakkalamuthanpatti, Naduvappatti, Maipparai, Sangupatti, Vellakulam, A.Karisalkulam, Kulasekarapperi, Karisattan, Chathrangondan, Kalppakulam, Perunkottur, Alagapuri, Madhurapuri,		
		Kuruvikulam (North), Kurinchakulam, Sundaresapuram, Kulakkattakurichi, Vadakkupatti, Pitchaithalaivanpatti, Pillayarnatham, Z.Devarkulam, Athipatti, Ramalingapuram, Kuruvikulam (South), Vagaikulam, Naluvankottai, Sevalkulam, Malaiyankulam, Therku Sankarankovil, Periyakovilankulam, Ko.Maruthappapuram, Ilandaikulam, Usilangulam, Palankottai, K. Alangulam, Chettikulam, Mahendravadi, Kalappalankulam, Nalanthula, K.Karisalkulam, Sayamalai, Maruthankinaru, Keelaneelidanallur, Melaneelidanallur, Kurukkalpatti, Chinnakovilankulam, Naduvakurichi (Minor), Naduvakurichi (Major), Pattadaikatti, Kulasekaramangalam, Sendamangalam, Vellalankulam, Echanda, Vadakku Panavadali, Narikudi, Achampatti, Vellappaneri, Thadiyampatti, Moovirunthali, Vanniconendal, Devarkulam, Sundankurichi and Mela Ilandaikulam villages. Thiruvekatam (TP) and Sankarankoil (M).	
		220. Vasudevanallur (SC)	Sivagiri Taluk Sankarankovil Taluk (Part) Perumalpatti, Valavandapuram, Pandappuli, Paruvakkudi, Panaiyur, Periyur, Kuvalaikkanni, Karivalamvandanallur, Vayali, Manalur, Perumpathur, Vadikkottai, Veeriruppu, Vadakkupudur, Nochikulam, Punnaivanam, Madathupatti, Ariyanayagipuram, Veerasigamani, Kilveerasigamani, Poigai and Rengasamudram villages.
		221. Kadayanallur	Shenkottai Taluk Tenkasi Taluk (Part) Chockampatti, Boganallur, Kambaneri, Pudukudi, Kanagasabapathiperi, Poygai, Urmelazhagian, Kilankadu, Nainaragaram, Idaikal, Kasidharmam and Kodikurichi villages. Kadayanallur (M), Sambavar Vadagarai (TP) and Ayikudi (TP).
		222. Tenkasi	Veerakeralamputhur Taluk Tenkasi Taluk (Part) Kuthukalvalasai, Pattakurichi, Tiruchitrambalam, Melapavoor, Kulasekarapatti, Gunaramanallur, Pattappathu, Courtallam, Courtallam Slopes R.F., Ayiraperi, Mathalamparai, Sillaraipuravu, Kallurani, Thippanampatti and Avudaiyanoor villages. Tenkasi (M), Sundarapandiapuram (TP), Ilanji (TP), Melagaram (TP) and Courtalam (TP).
		223. Alangulam	Alangulam Taluk Ambasamudram Taluk (Part) Kadayam perumpathu, Keelakadayam, Vadakku Ariyanayagipuram,

	Pappakudi, Kasidharmam, Idaikkal, Therkumadathur, Ayan Pottalpudur I, Therku Kadayam, Ravanasamudram, Govindapperi, Ayan Dharmapuramadam, Sivasailam, Virasamudram, Pappankulam, Sengulam, Rengasamudram, Pananjadi, Pallakkal, Adaichani, Kila Ambur and Mela Ambur villages. Alwarkurichi (TP) and Mukkudal (TP).
224 . Tirunelveli	Tirunelveli Taluk (Part) Ukkirankottai, Vagaikulam, Alagiapandiapuram, Kattarakulam, Shelianallur, Pirancheri, Chittar Chatram, Gangaikondan, Pillaiyarkulam, Kanarpatti, Ettankulam, Kalakudi, Kurichikulam, Therkupatti, Manur, Pallikkottai, Thalaiyuthu, Thenkalam, Nanchankulam, Mavadi, Madhavakurichi, Uganthanpatti, Pudur, Karuvanallur, Seetharpanallur, Vallavankottai, Thulukkarpatti, Sethurayanpudur, Palamadai, Alangaraperi, Pathinalamperi, Kuppakurichi, Kattalai Udayaneri, Kattampuli, Udayaneri, Kalkurichi, Rajavallipuram, Veppankulam, Ramayanpatti, Abishekapatti, Sirukkankurichi, Vettuvankulam, Velarkulam, Sivaniyarkulam, Tulukkarkulam, Thiruppani Karisalkulam, Thuvarasi, Vaduganpatti, Sankan Thiradu, Melakkallur, Kodaganallur, Palavoor, Kondanagaram, Suthamalli, Karungadu, Narasinganallur, Pettai and Thenpathu villages. Sankarnagar (TP) and Naranammalpuram (TP). Tirunelveli (M.Corp.) Ward No.1 to 4 and 40 to 55.
225. Ambasamudram	Ambasamudram Taluk (Part) Terku Ariyanayakipuram, Udaiyamartandapuram, Giriymalpuram, Thenthiruppuvanam, Manapaaranallur, Harikesavanallur, Tiruppudaimarudur, Athalanallur, Sattupathu, Ayan Thiruvaleeswaram, Mannarkovil, Brahmadesam, Vagaikulam, Adaiya Karungulam, Ekambarapuram, Kodarangulam, Vellanguli, Vadakku Karukurichi, Kuniyur, Pudukkudi, Therku Viravanallur, Therku Kallidaikurichi, Pappankulam (South), Ayasingampatti, Vairavikulam, Zamin Singampatti, Singampatti Zamindar Forest, Malaiyankulam, Thiruviruthanpuli, Poongudaiyarkulam, Karisalpatti, Ulagankulam, Papanasam R.F. and Venkatrengapuram villages. Ambasamudram (TP), Vikramasingapuram (TP), Sivanthipuram (CT), Kalladaikurichi (TP), Veeravanallur (TP), Cheranmahadevi (TP), Pathamadai (TP), Melacheval (TP), Gopalsamudram (TP) and Manimutharu (TP).
226. Palayamkottai	Tirunelveli Taluk (Part) Tirunelveli (M.Corp.) Ward No.5 to 39.

227. Nanguneri	Palayamkottai Taluk Nanguneri Taluk
228. Radhapuram	Radhapuram Taluk
<b>30. KANNIYAKUMARI</b>	
229. Kanniyakumari	Thovalai Taluk Agastheeswaram Taluk (Part) Theeroor, Marungoor, Kulasekarapuram, Eraviputhoor, Suchindrum, Madhusoodhanapuram, Thengamputhoor, Parakkai, Thamaraiikulam, Agastheeswaram, Azhagappapuram, Kanniyakumari and Dharmapuram villages. Theeroor (TP), Marungoor (TP), Suchindram (TP), Mylaudy (TP), Azhagappapuram (TP), Puthalam (TP), Thengamputhoor (TP), Thenthamaraiikulam (TP), Kottaram (TP), Anjugramam (TP), Agastheeswaram (TP) and Kanniyakumari (TP).
230. Nagercoil	Agastheeswaram Taluk (Part) Nagercoil, Vadiveswaram, Vadasery, Neendakarai - A, Vambanoor and Neendakarai -B villages. Nagercoil (M), Asaripallam (TP) and Ganapathipuram (TP).
231. Colachel	Kalkulam Taluk (Part) Eraniel, Thalakulam, Kurunthencode, Kadiapattanam, Valvatchagoastam and Colachel villages. Villukkuri (TP), Alur (TP), Eraniel (TP), Kallukuttam (TP), Neyyoor (TP), Reethapuram (TP), Colachel (M), Manavalakurichi (TP), Mandaikadu (TP), Thingalnagar (TP), Valvatchagoastam (TP), Mulagumodu (TP) and Kappiara (TP).
232. Padmanabhapuram	Kalkulam Taluk (Part) Veerapuli R.F., Veerapuli Extn. (Kulasekharam), Thirparappu, Aruvikkurai, Churulacode, Velimalai Forest, Mecode, Attoor, Thiruvithancode, Thuckalay, Kalkulam, and Veeyanoor villages. Thiruparappu (TP), Thiruvattar (TP), Kulasekharam (TP), Ponmanai (TP), Kumarapuram (TP), Kothanalloor (TP), Verkilambi (TP), Attoor (TP), Padmanabhapuram (M), Vellimalai (TP), Thiruvithancode (TP). and Vilavur (TP).
233. Vilavancode	Vilavancode Taluk (Part) Kilamalai R.F., Mancode, Arumanai, Vellamcode, Edaicode, Palugal, Vilavancode, Pacode, Nattalam and Kunnathoor villages. Kadayaal (TP), Arumanai (TP), Edaicode (TP), Palugal (TP),



234. Killiyoor Kaliyakkavilai (TP), Pacode (TP), Kuzhithurai (M), Unnamalaikadai (TP) and Nallur (TP).  
 Vilavancode Taluk (Part)  
 Kulappuram, Methukummal, Kollencode, Ezhudesam, Arudesam, Painkulam, Keezhkulam, Killiyoor, Paloor and Midalam villages.  
 Puthukadai (TP), Kollancode (TP), Ezhudesam (TP), Keezhkulam (TP), Killiyoor (TP), Karungal (TP) and Palapallam (TP).

**TABLE – B**  
**PARLIAMENTARY CONSTITUENCIES AND THEIR EXTENT**

Sl. No.	Name of Parliamentary Constituency	Extent in terms of New Assembly Constituencies
1.	Tiruvallur (SC)	1 Gummidipoondi, 2 Ponneri (SC), 4 Tiruvallur, 5 Poonamallee (SC), 6 Avadi and 9 Madavaram.
2.	Chennai North	10 Tiruvottiyur, 11 Dr. Radhakrishnan Nagar, 12 Perambur, 13 Kolathur, 15 Thiru-Vi-Ka-Nagar (SC) and 17 Royapuram.
3.	Chennai South	22Virugambakkam, 23Saidapet, 24 Thiyagarayanagar, 25 Mylapore, 26 Velachery and 27 Sholinganallur.
4.	Chennai Central	14 Villivakkam, 16 Egmore (SC), 18-Harbour, 19 Chepauk-Thiruvallikeni, 20 Thousand Lights and 21 Anna Nagar.
5.	Sriperumbudur	7 Maduravoyal, 8 Ambattur, 28 Alandur, 29 Sriperumbudur (SC), 30 Pallavaram and 31 Tambaram.
6.	Kancheepuram (SC)	32 Chengalpattu, 33 Thiruporur, 34 Cheyyur (SC), 35 Madurantakam (SC), 36 Uthiramerur and 37 Kancheepuram.
7.	Arakkonam	3 Tiruttani, 38 Arakkonam (SC), 39 Sholingur, 40 Katpadi, 41 Ranipet and 42 Arcot.
8.	Vellore	43 Vellore, 44 Anaikattu, 45 Kilvaithinankuppam (SC), 46 Gudiyattam (SC), 47 Vaniyambadi and 48 Ambur.
9.	Krishnagiri	51 Uthangarai (SC), 52 Bargur, 53 Krishnagiri, 54 Veppanahalli, 55 Hosur and 56 Thalli.
10.	Dharmapuri	57 Palacodu, 58 Pennagaram, 59 Dharmapuri, 60 Pappireddippatti, 61 Harur (SC) and 85 Mettur.

11. Tiruvannamalai 49 Jolarpet, 50 Tiruppattur, 62 Chengam (SC), 63 Tiruvannamalai, 64 Kilpennathur and 65 Kalasapakkam.
12. Arani 66 Polur, 67 Arani, 68 Cheyyar, 69 Vandavasi (SC), 70 Gingee and 71 Mailam.
13. Viluppuram (SC) 72 Tindivanam (SC), 73 Vanur (SC), 74 Viluppuram, 75 Vikravandi, 76 Tirukkoyilur and 77 Ulundurpettai.
14. Kallakurichi 78 Rishivandiyam, 79 Sankarapuram, 80 Kallakurichi (SC), 81 Gangavalli (SC), 82 Attur (SC) and 83 Yercaud (ST).
15. Salem 84 Omalur, 86 Edappadi, 88 Salem (West), 89 Salem (North), 90 Salem (South) and 91 Veerapandi.
16. Namakkal 87 Sankari, 92 Rasipuram (SC), 93 Senthamangalam (ST), 94 Namakkal, 95 Paramathi-Velur and 96 Tiruchengodu.
17. Erode 97 Kumarapalayam, 98 Erode (East), 99 Erode (West), 100 Modakkurichi, 101 Dharapuram (SC) and 102 Kangayam.
18. Tiruppur 103 Perundurai, 104 Bhavani, 105 Anthiyur, 106 Gobichettipalayam, 113 Tiruppur (North) and 114 Tiruppur (South).
19. Nilgiris (SC) 107 Bhavanisagar (SC), 108 Udhamandalam, 109 Gudalur (SC), 110 Coonoor, 111 Mettupalayam and 112 Avanashi (SC).
20. Coimbatore 115 Palladam, 116 Sullur, 117 Kavundampalayam, 118 Coimbatore (North), 120 Coimbatore (South) and 121 Singanallur.
21. Pollachi 119 Thondamuthur, 122 Kinathukadavu, 123 Pollachi, 124 Valparai (SC), 125 Udumalaipetta and 126 Madathukulam.
22. Dindigul 127 Palani, 128 Oddanchatram, 129 Attur, 130 Nilakkottai (SC), 131 Natham and 132 Dindigul.
23. Karur 133 Vedaasandur, 134 Aravakurichi, 135 Karur, 136 Krishnarayapuram (SC), 138 Manapparai and 179 Viralimalai.
24. Tiruchirappalli 139 Srirangam, 140 Tiruchirappalli (West), 141 Tiruchirappalli (East), 142 Thiruverumbur, 178 Gandarvakottai (SC), and 180 Pudukkottai.
25. Perambalur 137 Kulithalai, 143 Lalgudi, 144 Manachanallur 145 Musiri, 146 Thuraiyur (SC) and 147 Perambalur (SC).

26. Cuddalore	151 Tittakudi (SC), 152 Vriddhachalam, 153 Neyveli, 154 Panruti, 155 Cuddalore and 156 Kurinjipadi.
27. Chidambaram (SC)	148 Kunnam, 149 Ariyalur, 150 Jayankondam, 157 Bhuvanagiri, 158 Chidambaram and 159 Kattumannarkoil (SC).
28. Mayiladuthurai	160 Sirkazhi (SC), 161 Mayiladuthurai, 162 Poompuhar, 170 Thiruvudaimarudur (SC), 171 Kumbakonam and 172 Papanasam.
29. Nagapattinam (SC)	163 Nagapattinam, 164 Kilvelur (SC), 165 Vedaranyam, 166 Thiruthuraiipoondi (SC), 168 Thiruvarur and 169 Nannilam.
30. Thanjavur	167 Mannargudi, 173 Thiruvaiyaru, 174 Thanjavur, 175 Orathanadu, 176 Pattukkottai and 177 Peravurani.
31. Sivaganga	181 Thirumayam, 182 Alangudi, 184 Karaikudi, 185 Tiruppattur, 186 Sivaganga and 187 Manamadurai (SC).
32. Madurai	188 Melur, 189 Madurai East, 191 Madurai North, 192 Madurai South, 193 Madurai Central and 194 Madurai West.
33. Theni	190 Sholavandan (SC), 197 Usilampatti, 198 Andipatti, 199 Periyakulam (SC), 200 Bodinayakanur and 201 Cumbum.
34. Virudhunagar	195 Thiruparankundram, 196 Tirumangalam, 204 Sattur, 205 Sivakasi, 206 Virudhunagar and 207 Aruppukkottai.
35. Ramanathapuram	183 Aranthangi, 208 Tiruchuli, 209 Paramakudi (SC), 210 Tiruvadana, 211 Ramanathapuram and 212 Mudhukulathur.
36. Thoothukkudi	213 Vilathikulam, 214 Thoothukkudi, 215 Tiruchendur, 216 Srivaikuntam, 217 Ottapidaram (SC) and 218 Kovilpatti.
37. Tenkasi (SC)	202 Rajapalayam, 203 Srivilliputhur (SC), 219 Sankarankovil (SC), 220 Vasudevanallur (SC), 221 Kadayanallur and 222 Tenkasi.
38. Tirunelveli	223 Alangulam, 224 Tirunelveli, 225 Ambasamudram, 226 Palayamkottai, 227 Nanguneri and 228 Radhapuram.
39. Kanniyakumari	229 Kanniyakumari, 230 Nagercoil, 231 Colachel, 232 Padmanabhapuram, 233 Vilavancode and 234 Killiyoor.

NOTE: Any reference in Table A to a CT (Census Town), TP (Town Panchayat), M (Municipalities), CB (Cantontment Board), RF (Reserve Forest) and Villages or other territorial division shall be taken to mean the area comprised within that CT (Census Town), TP (Town Panchayat), M (Municipalities), CB (Cantontment Board), RF (Reserve Forest) and Villages or other territorial division as on the 15th day of February, 2004. Further, any reference in Table – A, to wards in municipal areas shall be taken to mean the areas as defined in the Census of India, 2001 Report.

Sd/-  
D. CHANDRASEKARAN  
MEMBER

Sd/-  
N. GOPALASWAMI  
MEMBER

Sd/-  
KULDIP SINGH  
CHAIRMAN

By Order

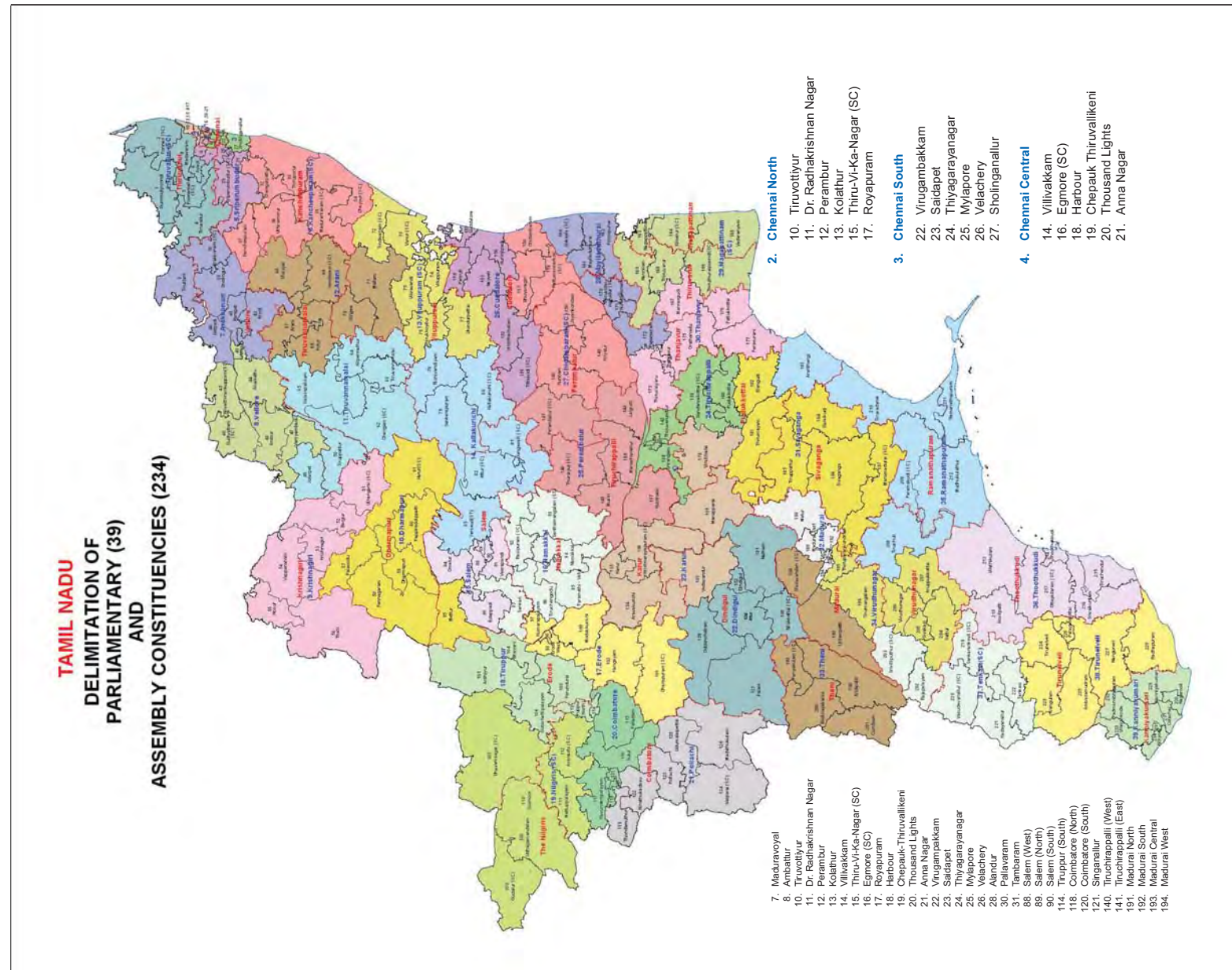
SHANGARA RAM,  
SECRETARY  
[No. 282/TN/2007-IV]



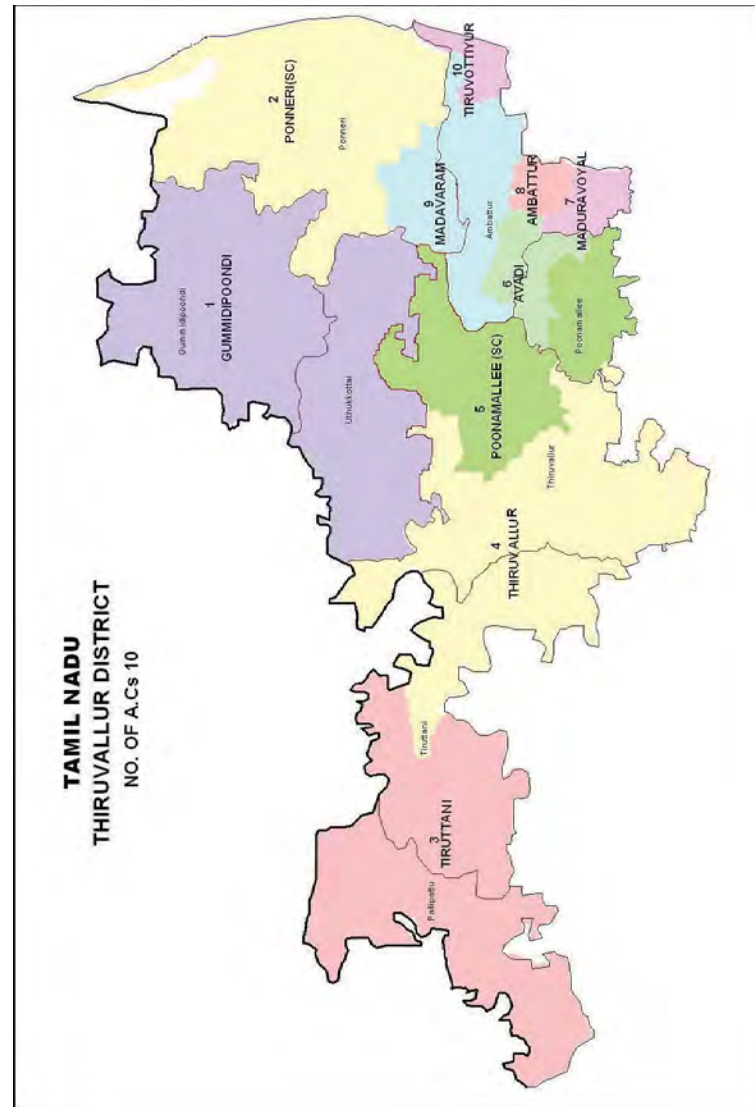
*Public sitting at Madurai on 19-05-2007*



*Public sitting at Madurai on 19-05-2007*



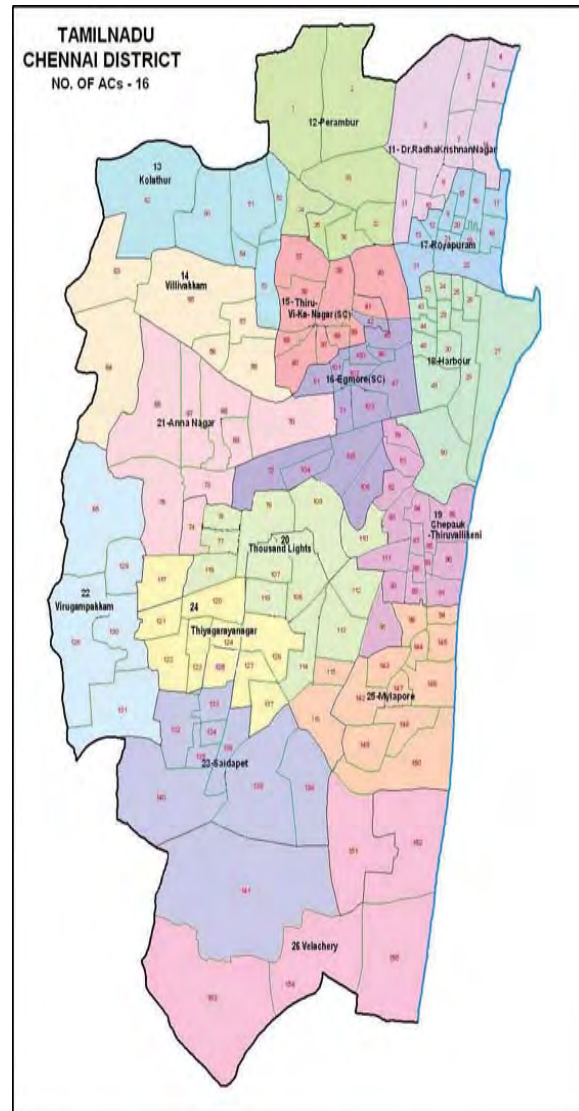
Map not to scale



Map not to scale



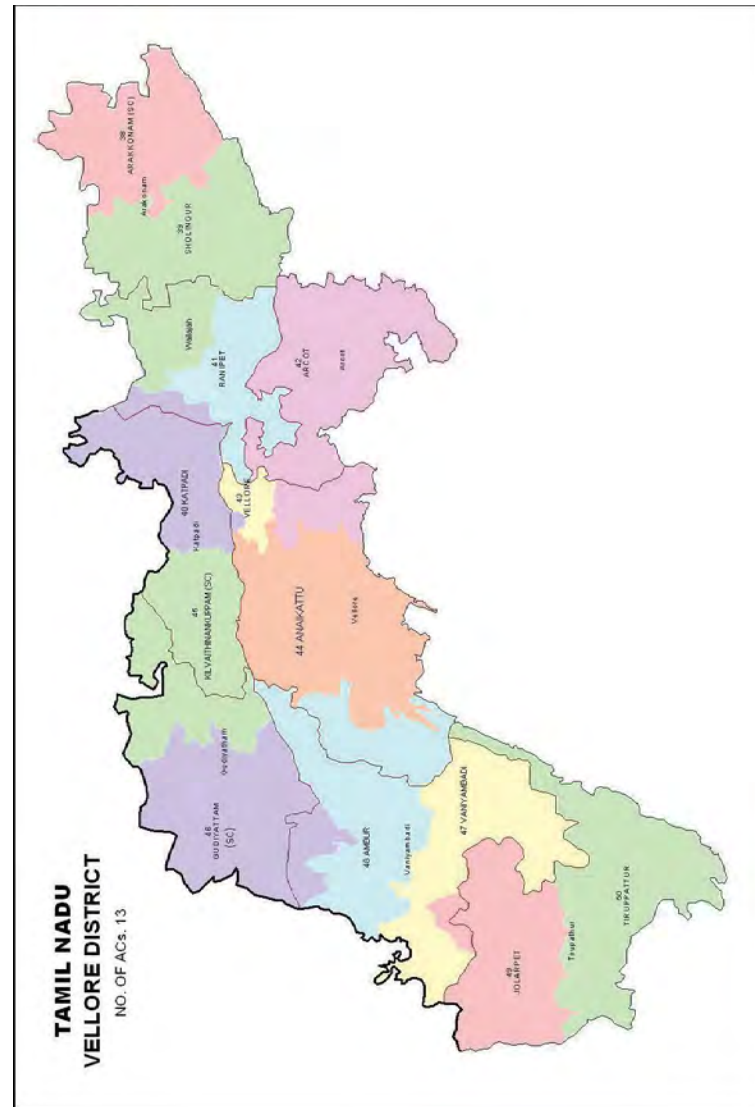
Map not to scale



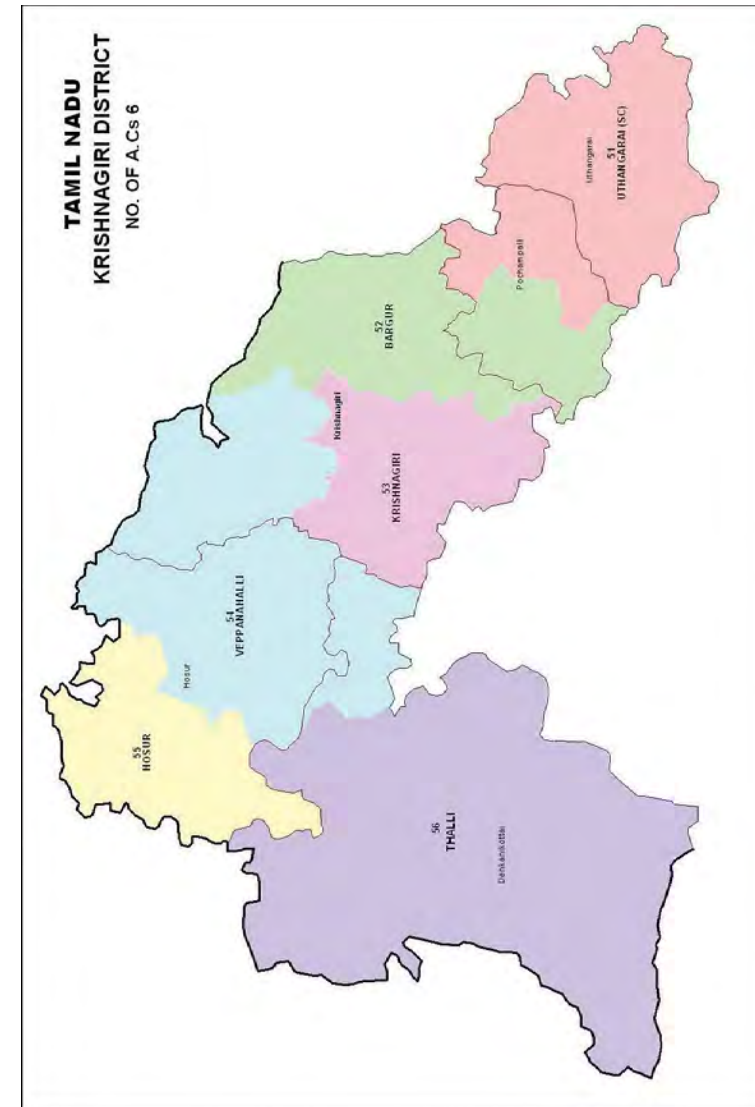
Map not to scale



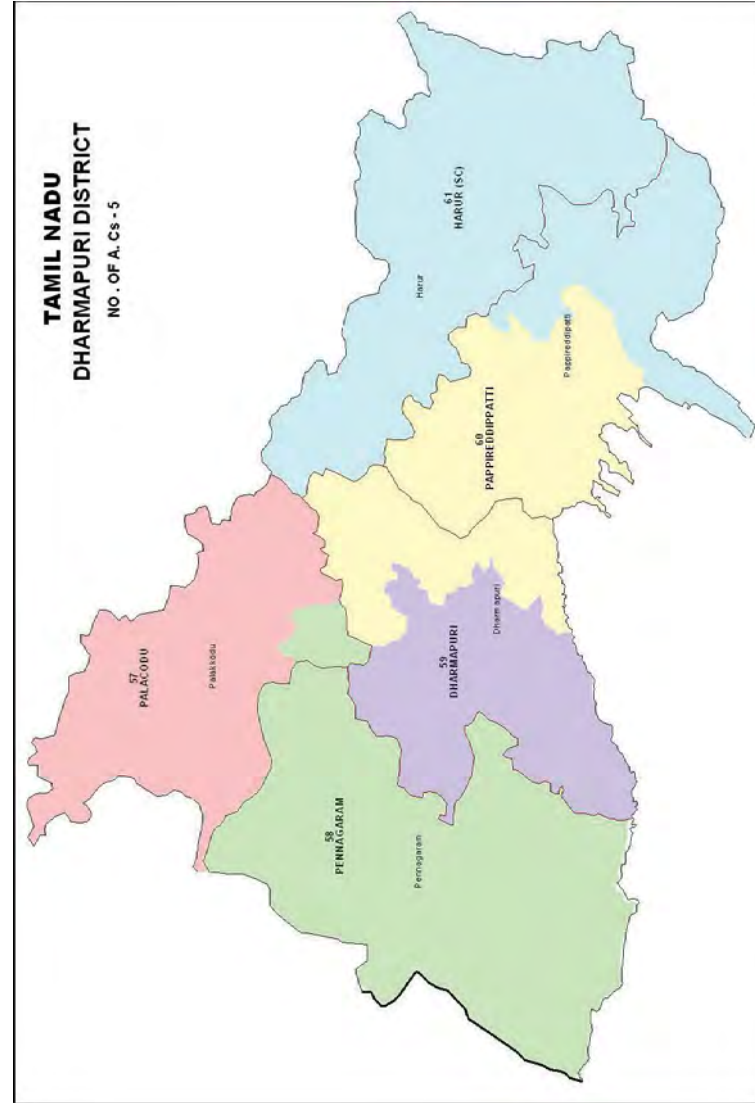
Map not to scale



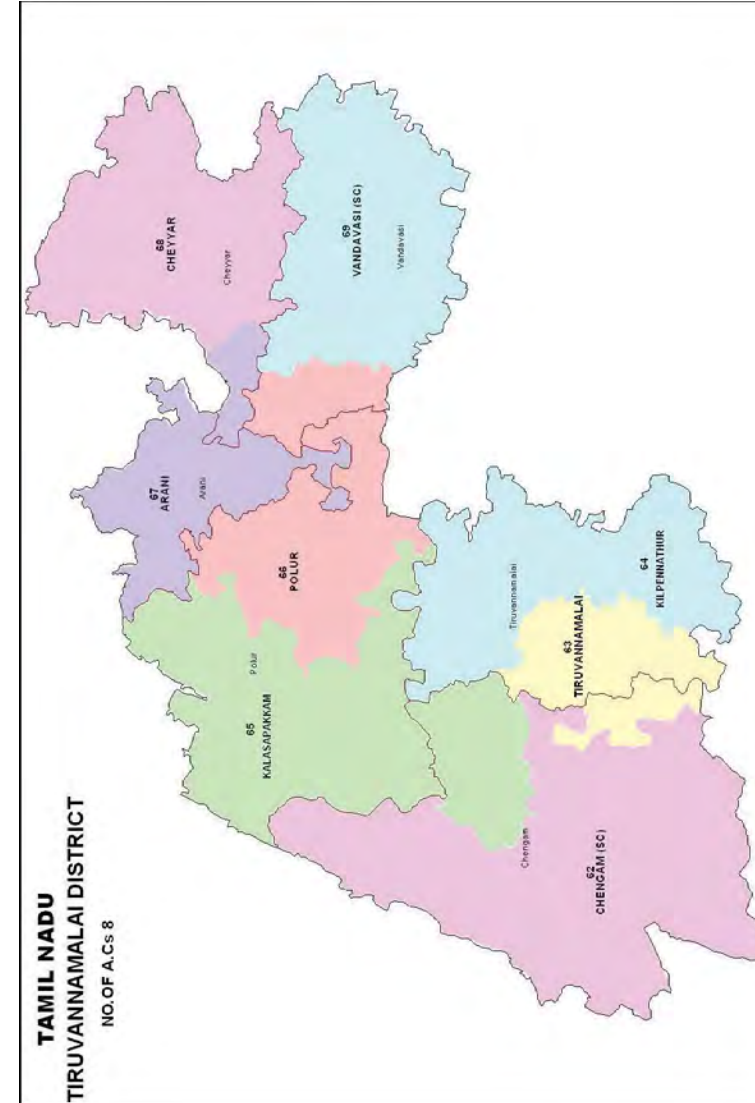
Map not to scale



Map not to scale

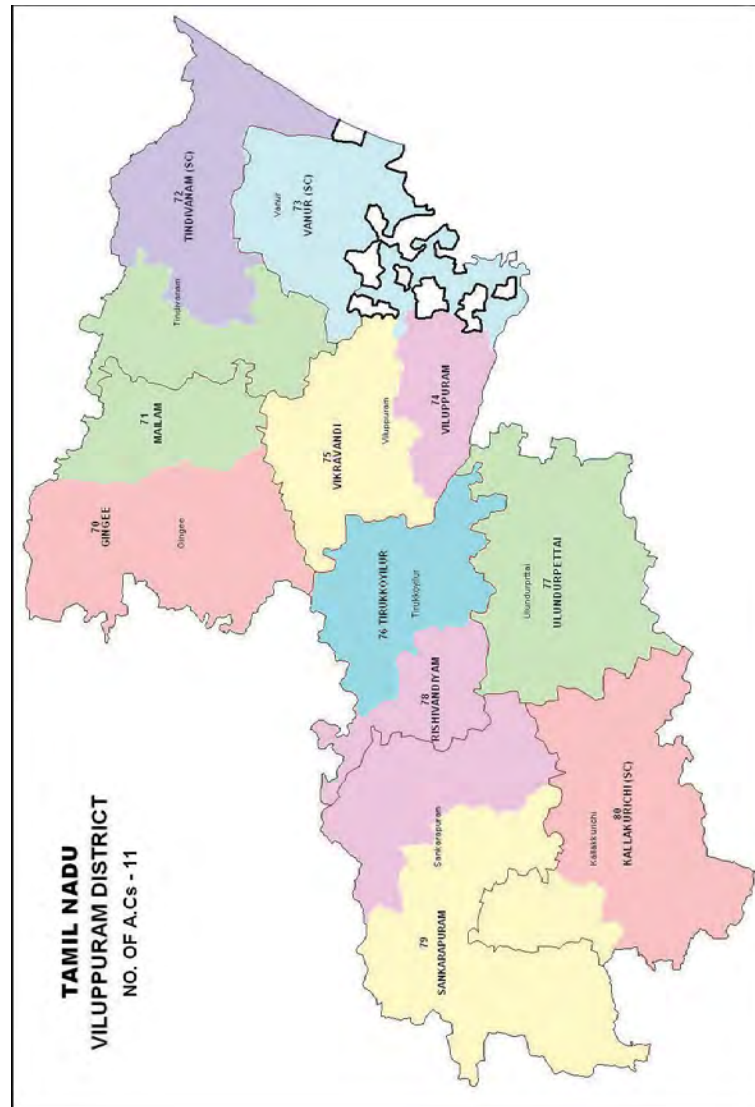


Map not to scale

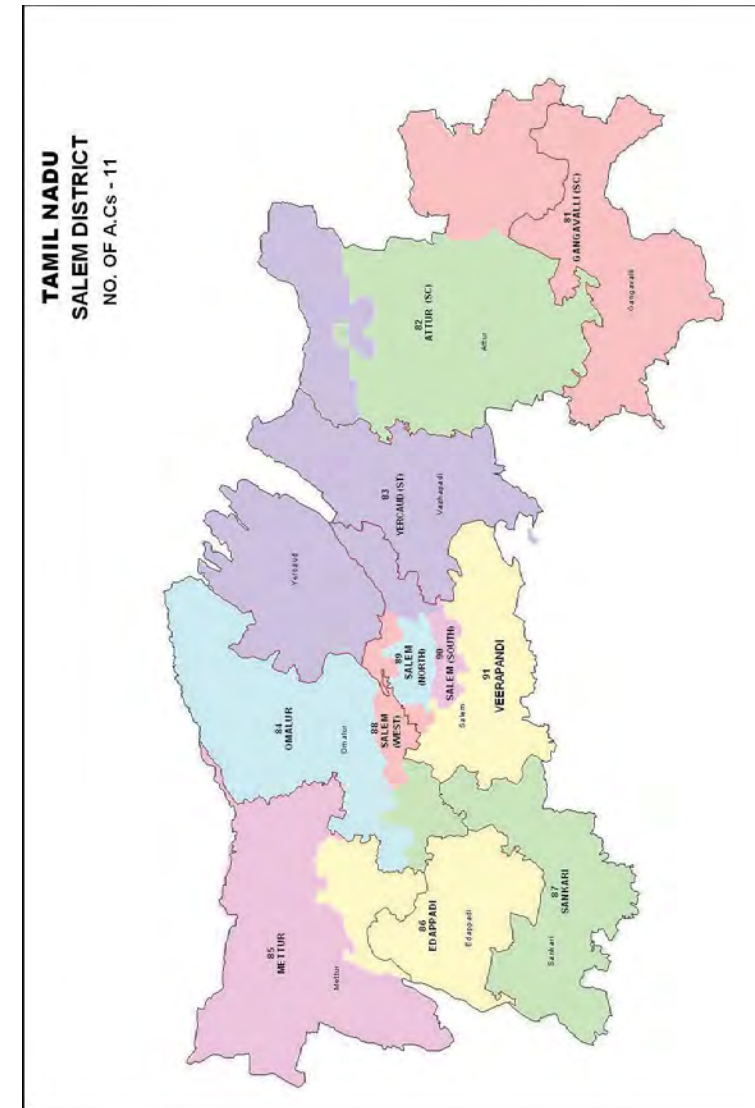


Map not to scale

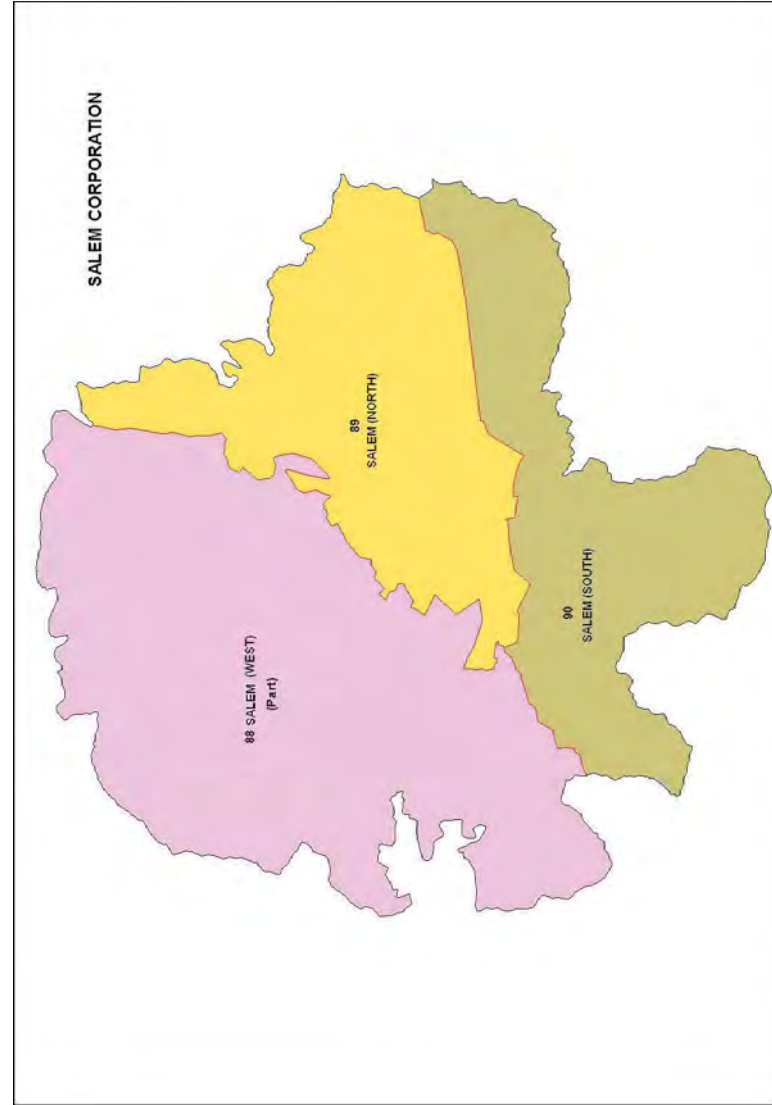




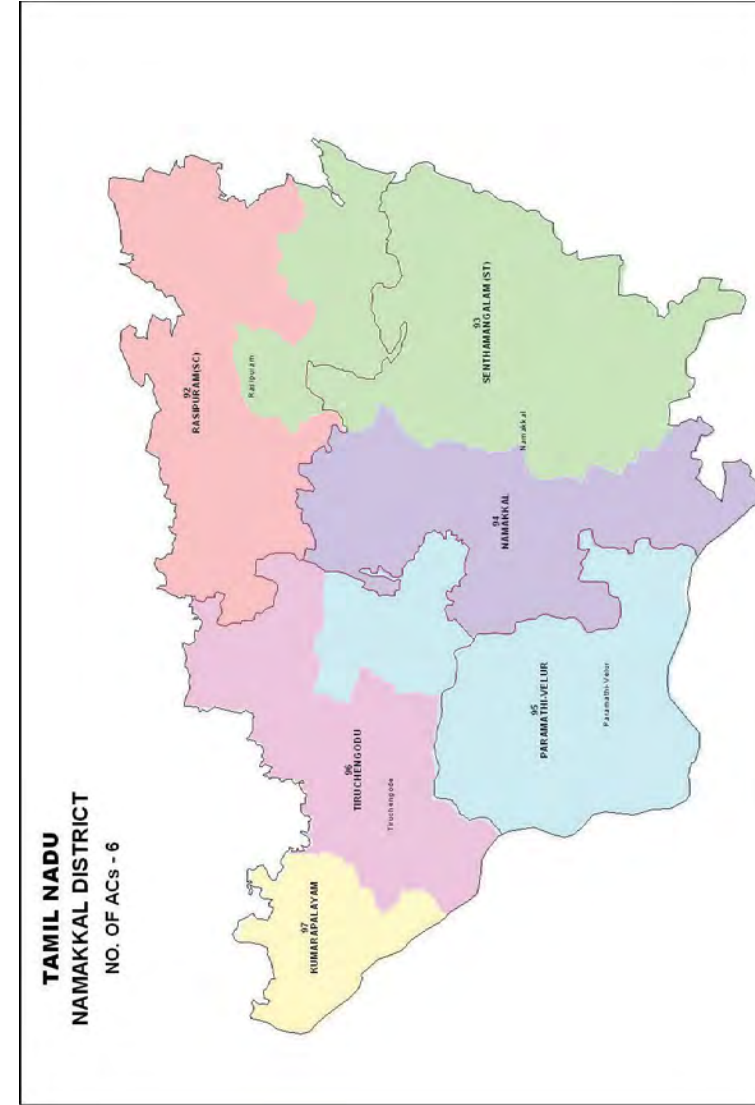
Map not to scale



Map not to scale



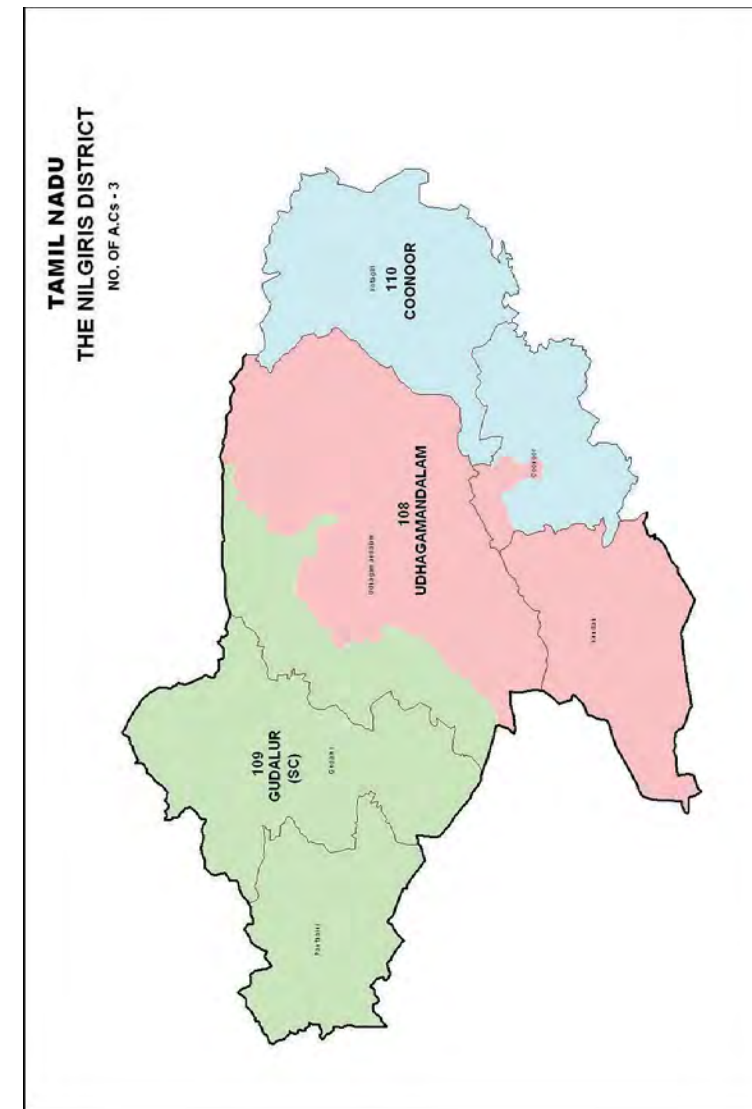
Map not to scale



Map not to scale



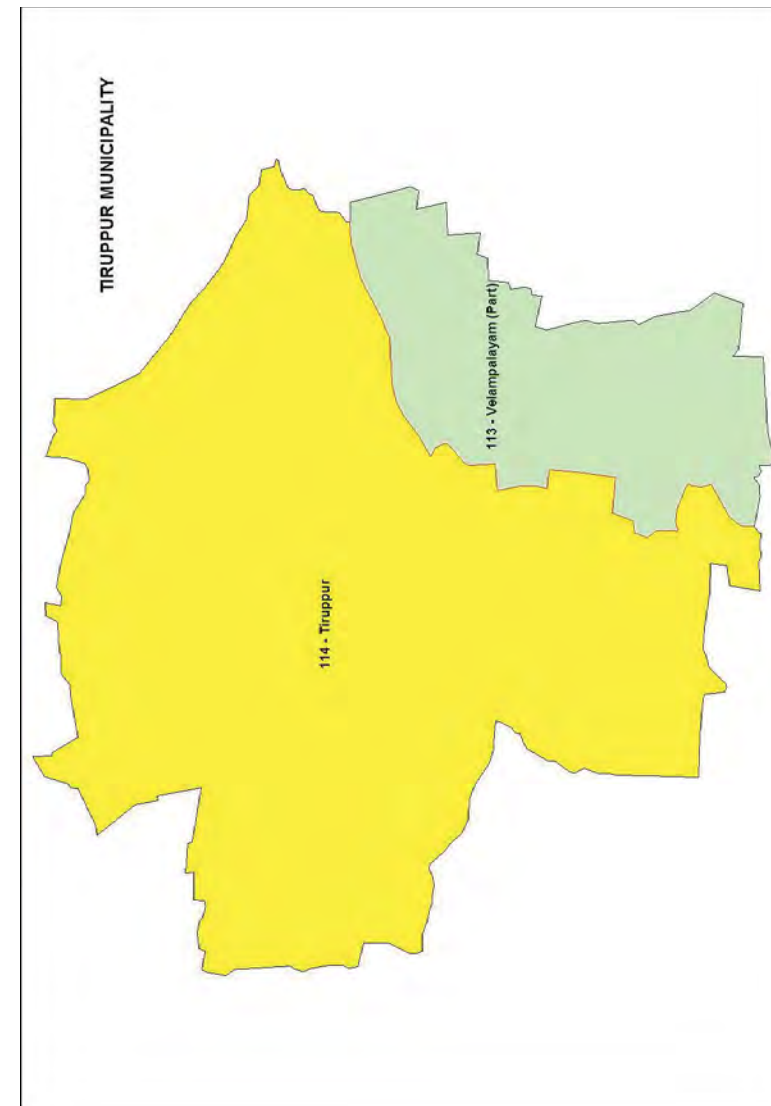
Map not to scale



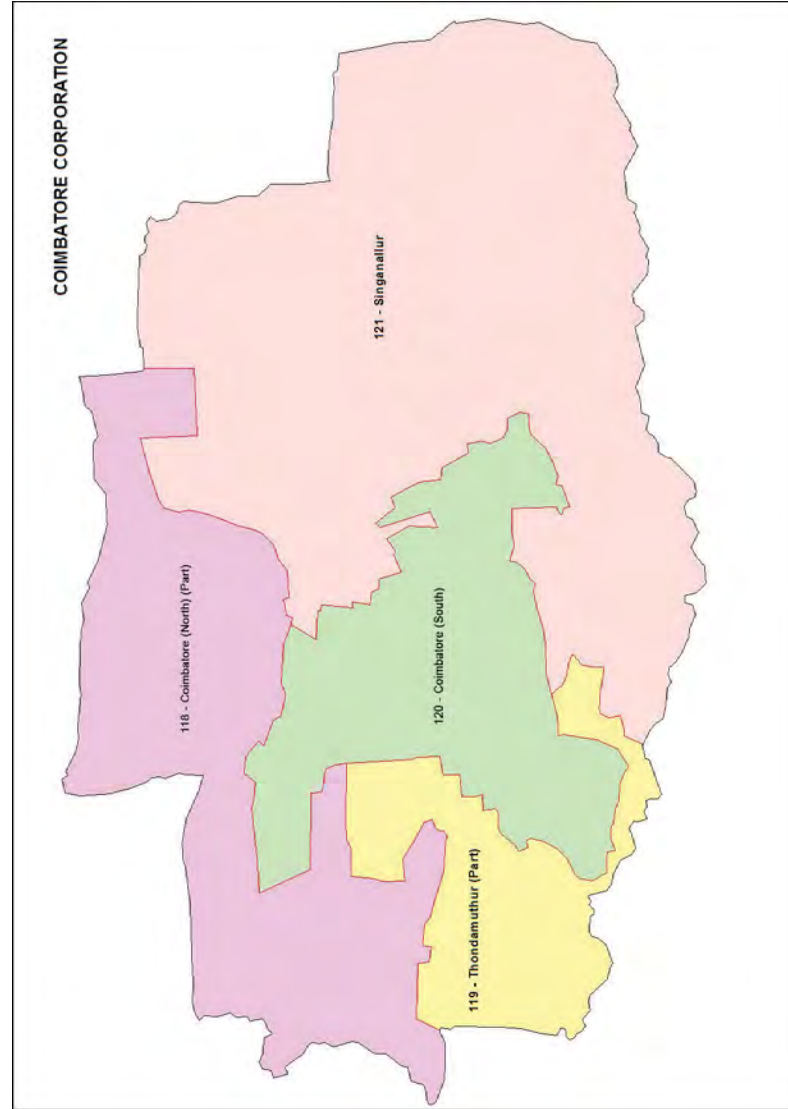
Map not to scale



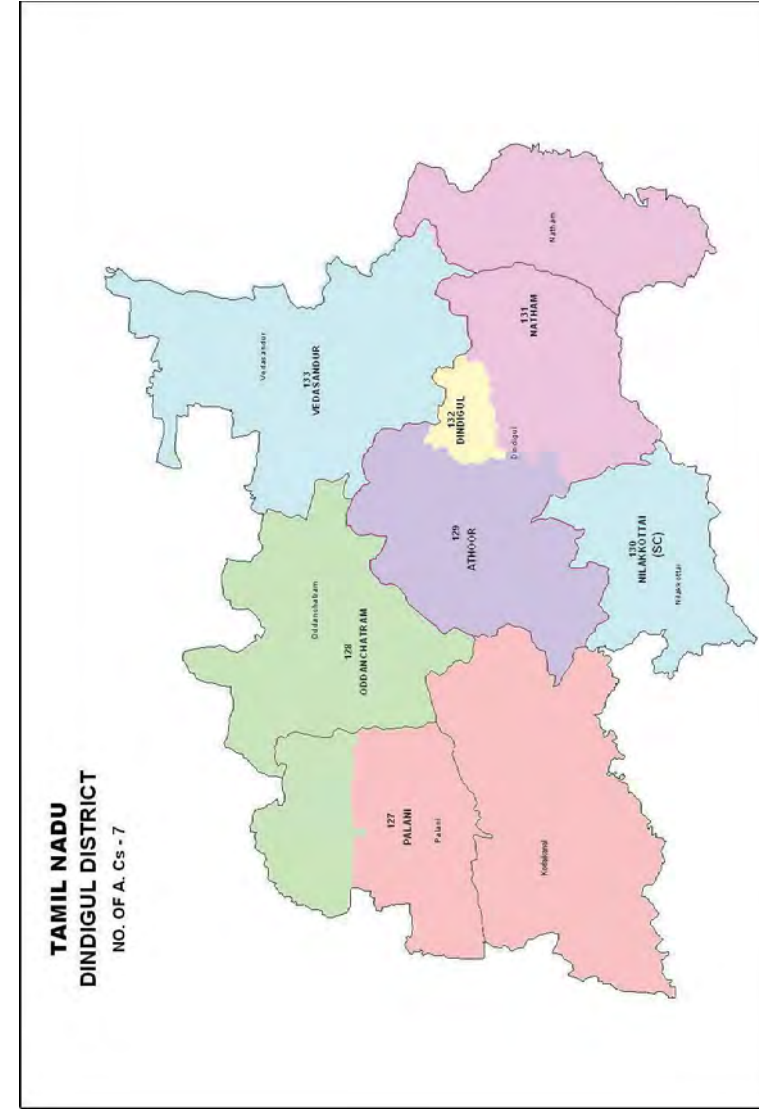
Map not to scale



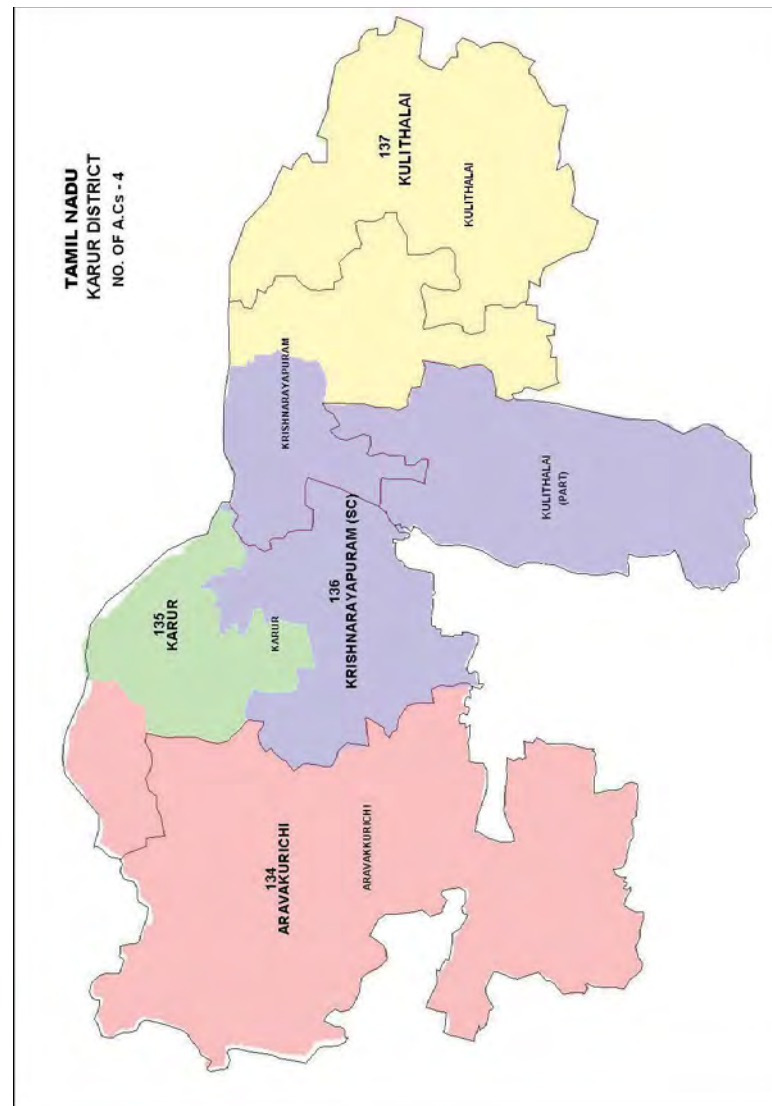
Map not to scale



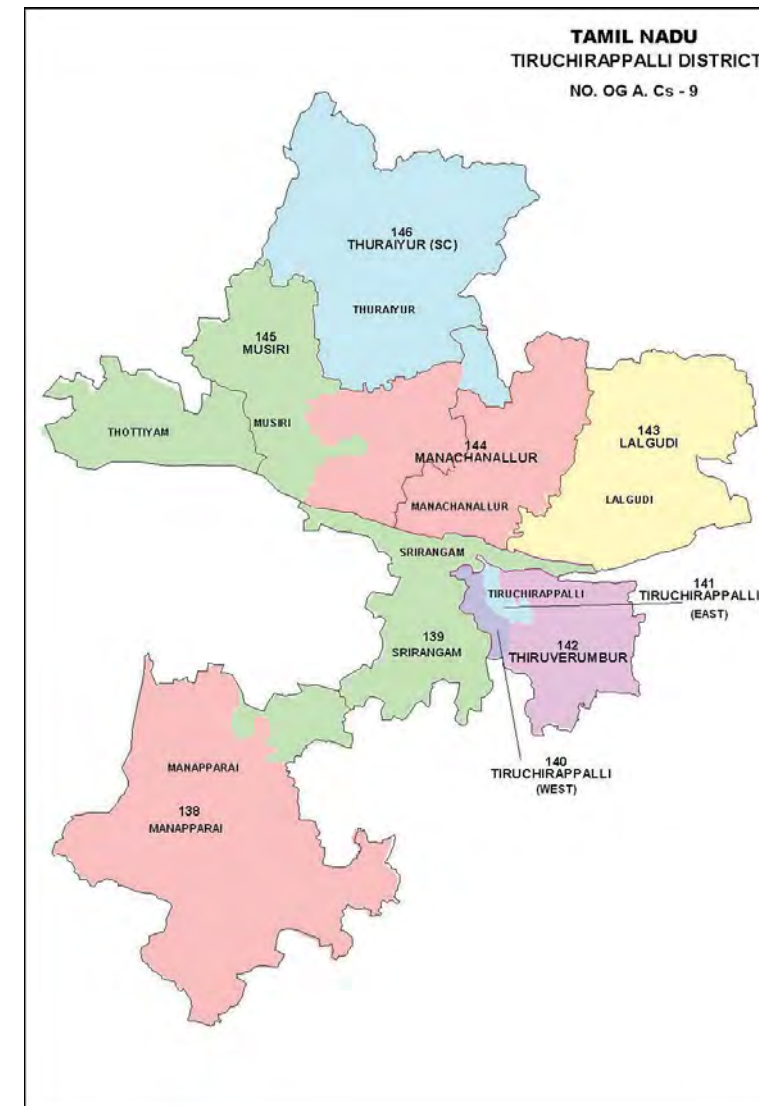
Map not to scale



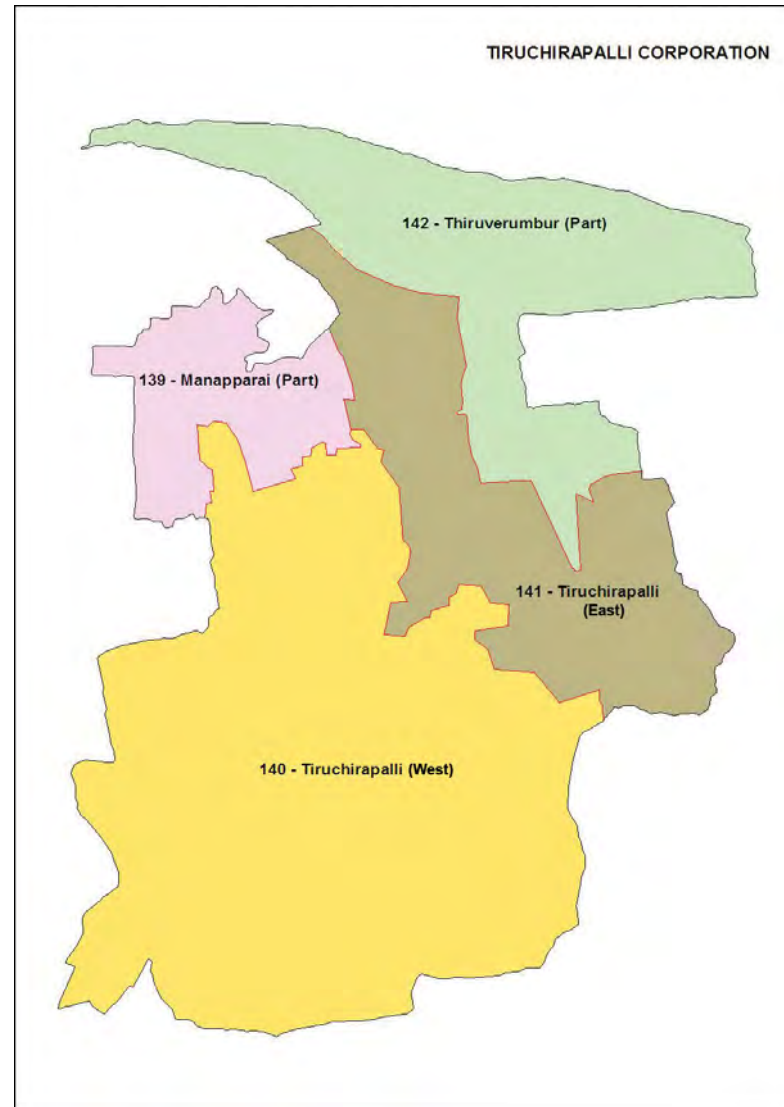
Map not to scale



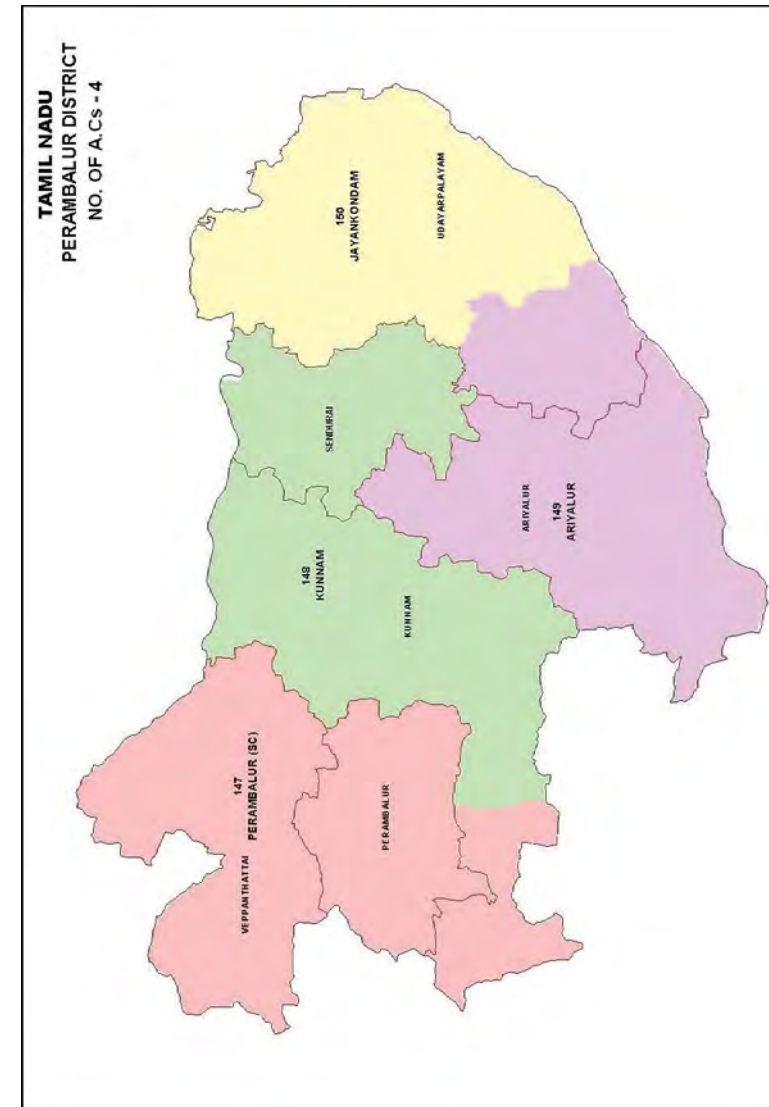
Map not to scale



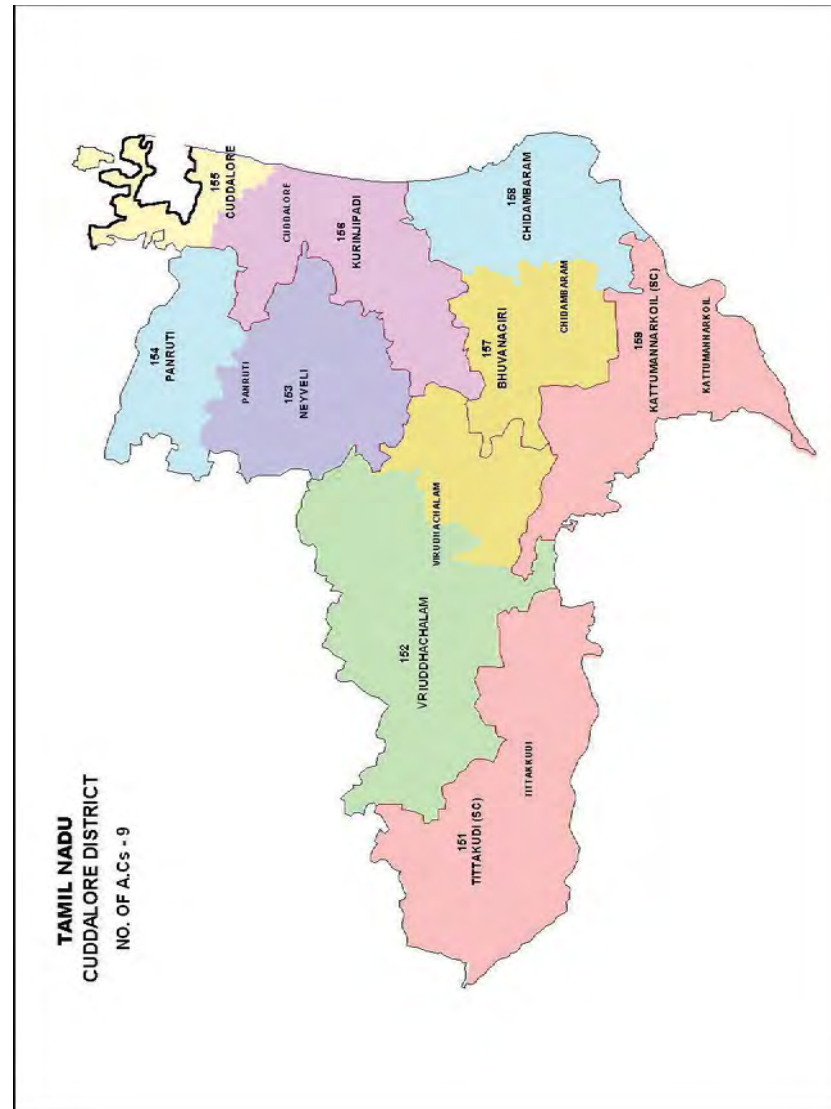
Map not to scale



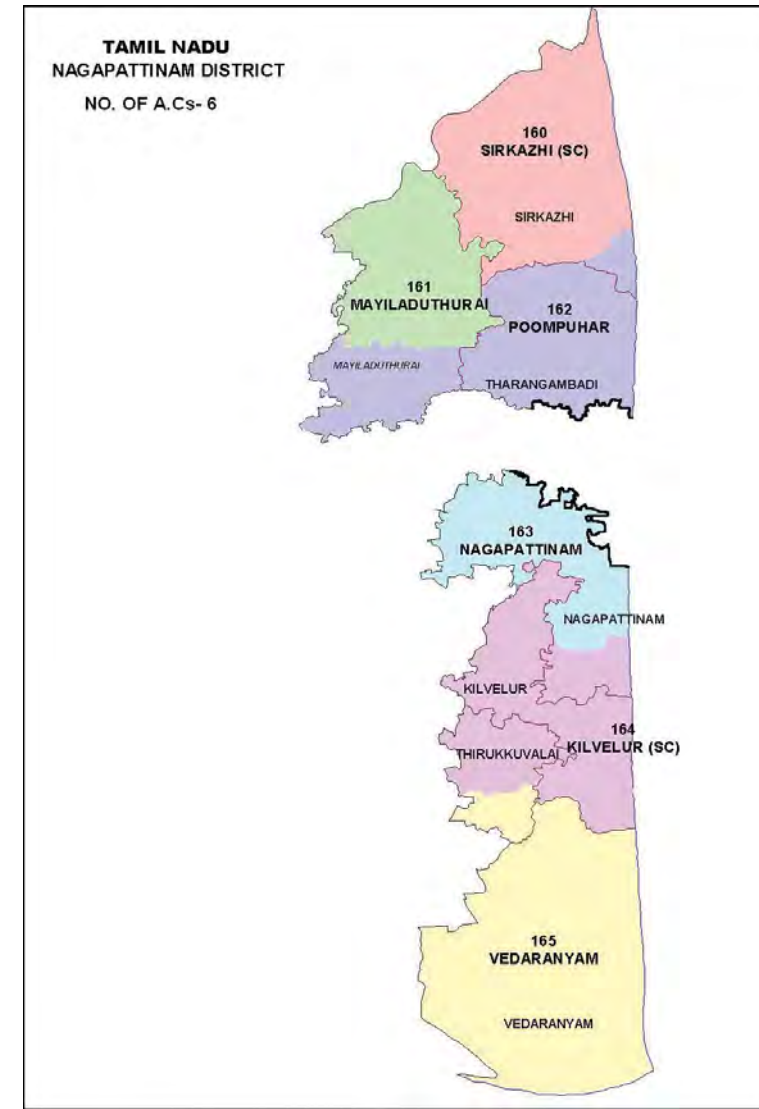
Map not to scale



Map not to scale

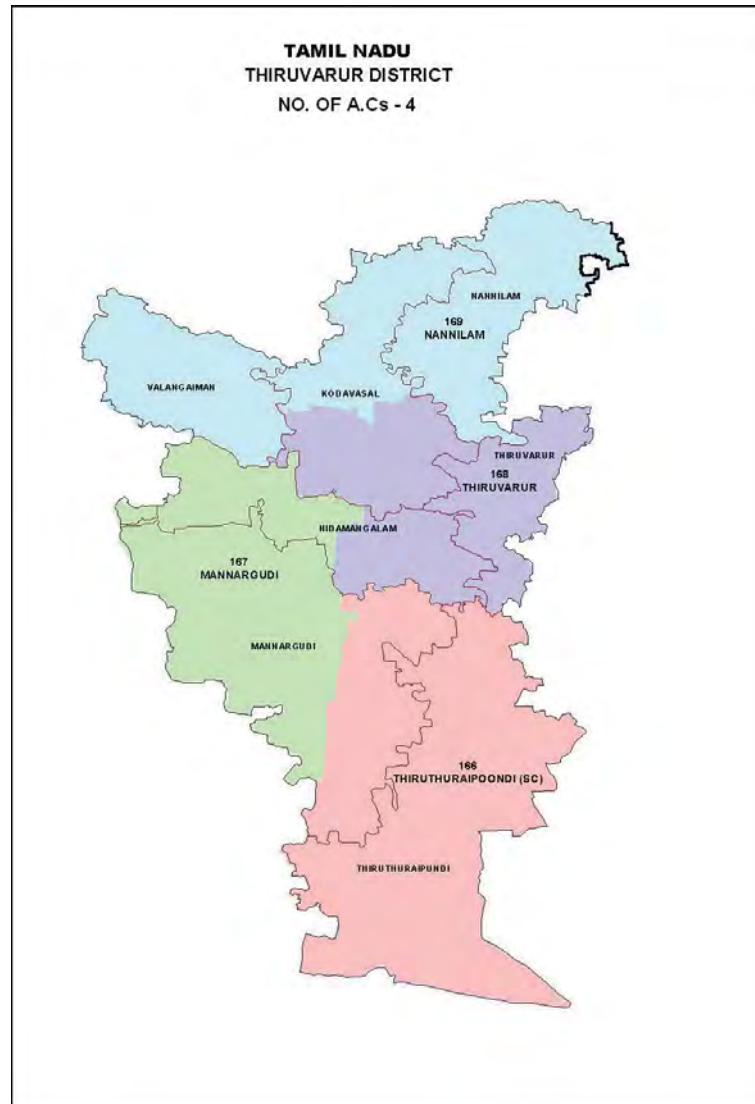


Map not to scale

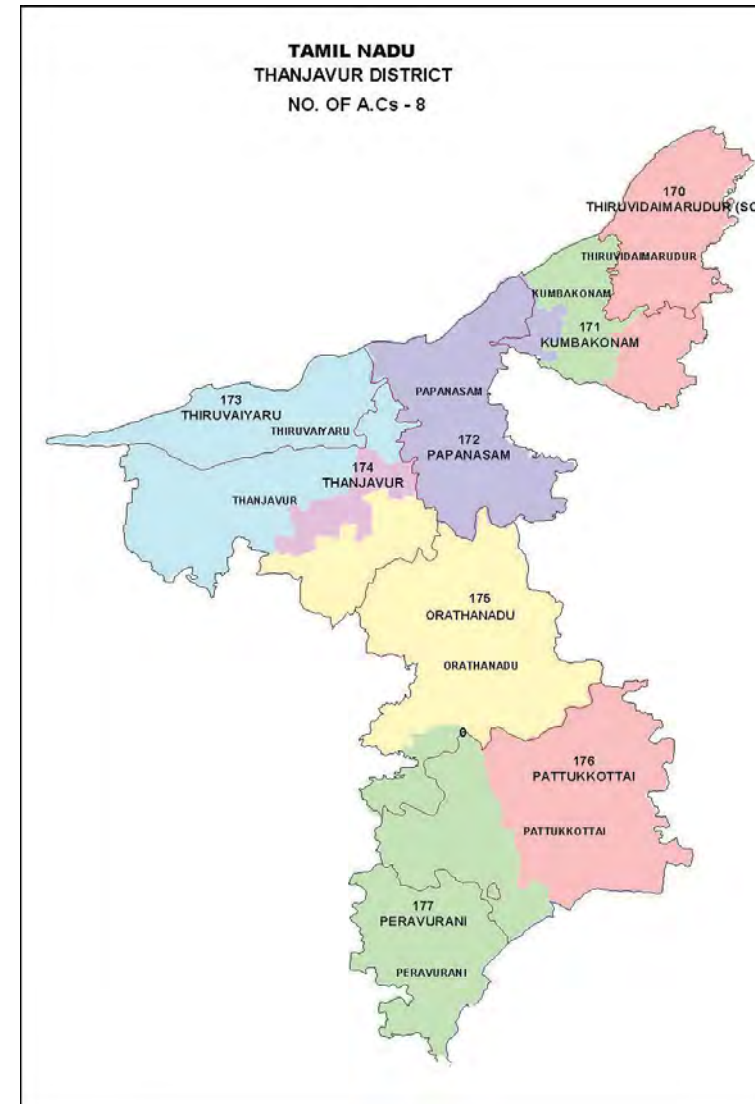


Map not to scale





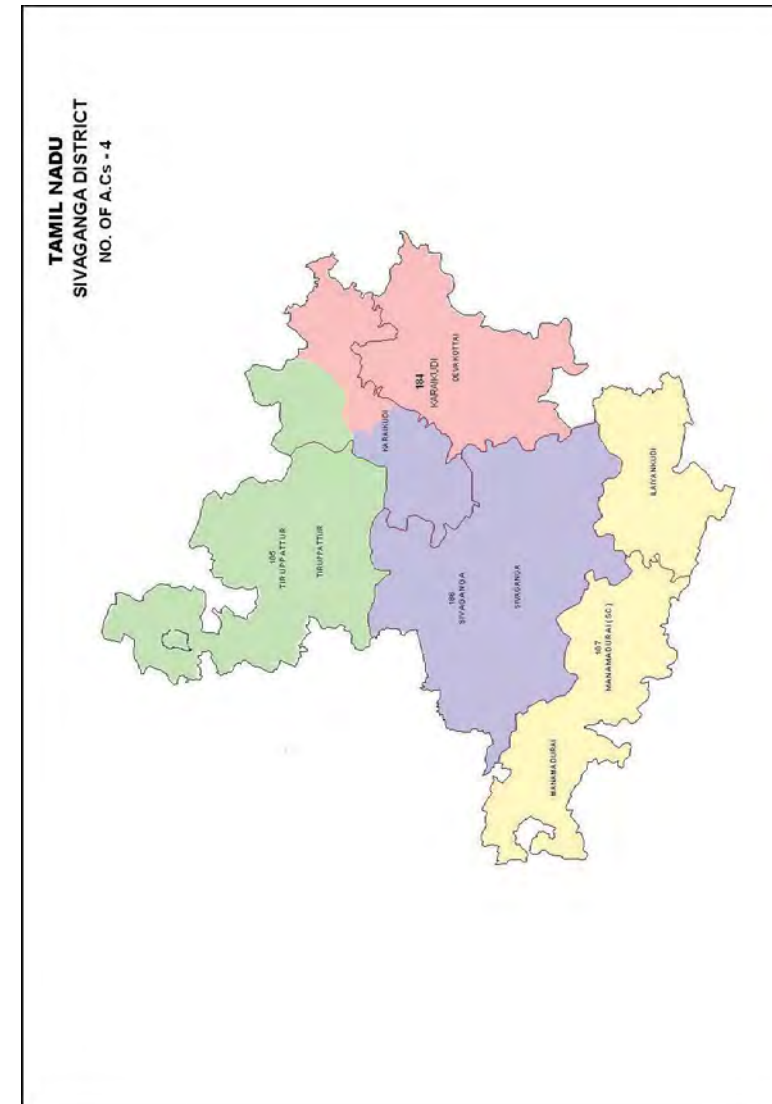
Map not to scale



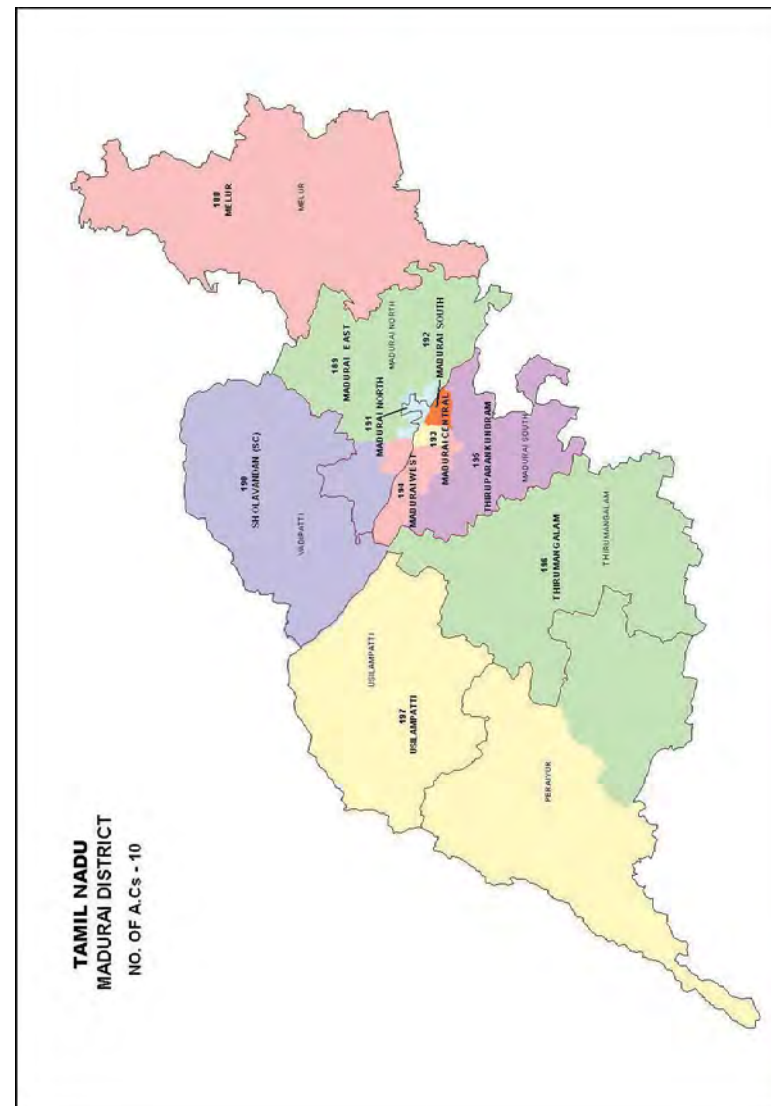
Map not to scale



Map not to scale



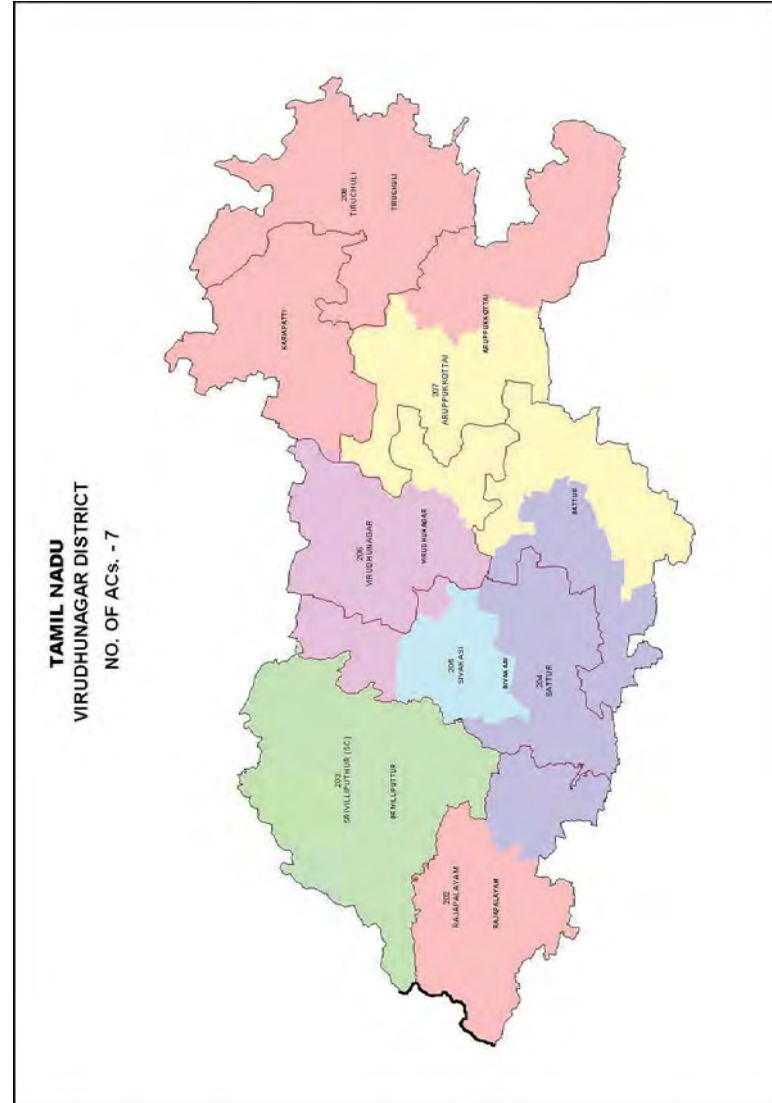
Map not to scale



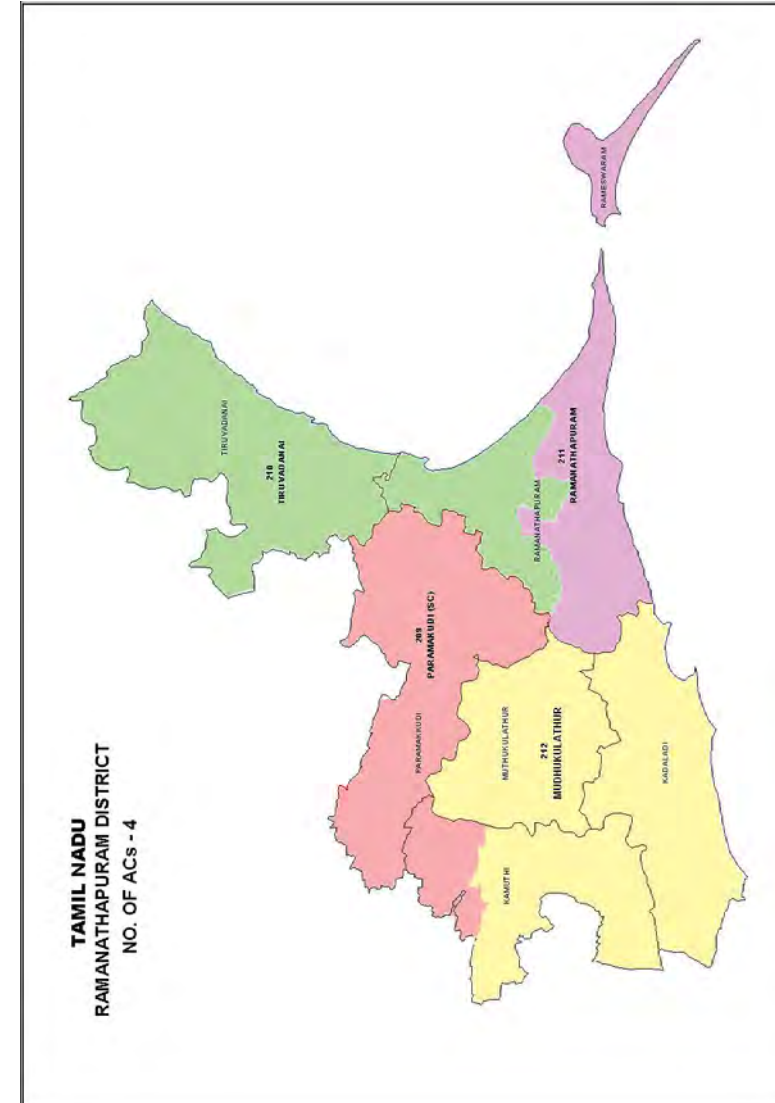
Map not to scale



Map not to scale



Map not to scale



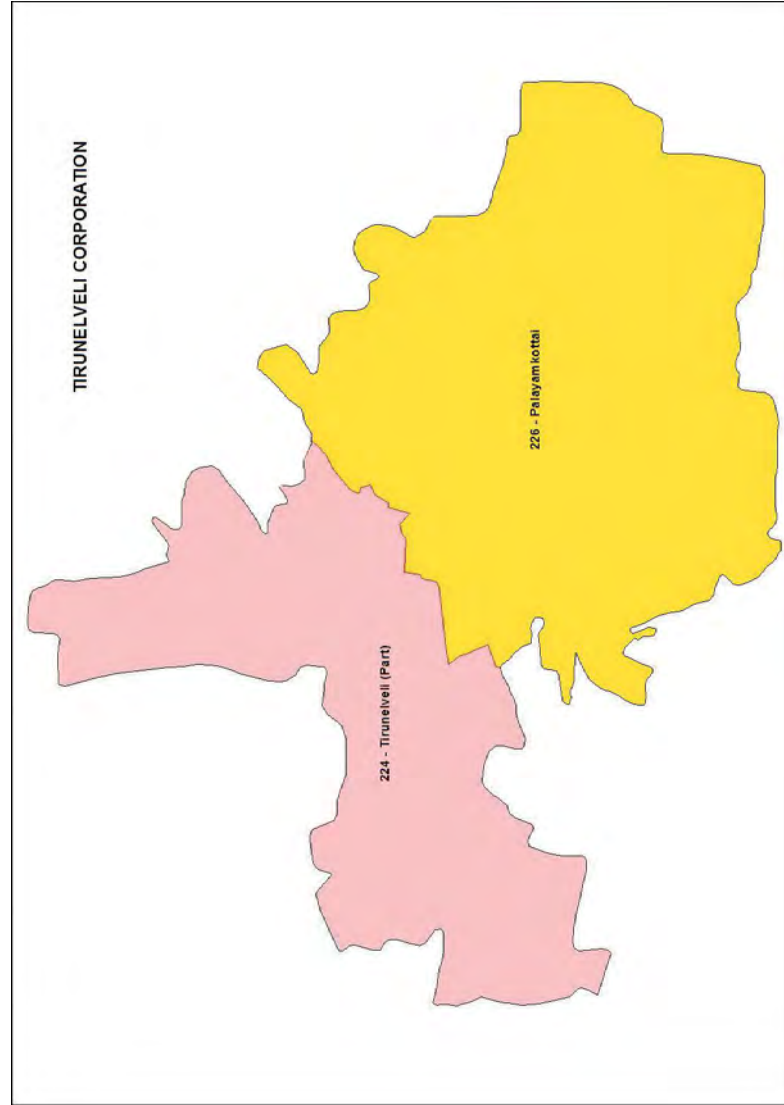
Map not to scale



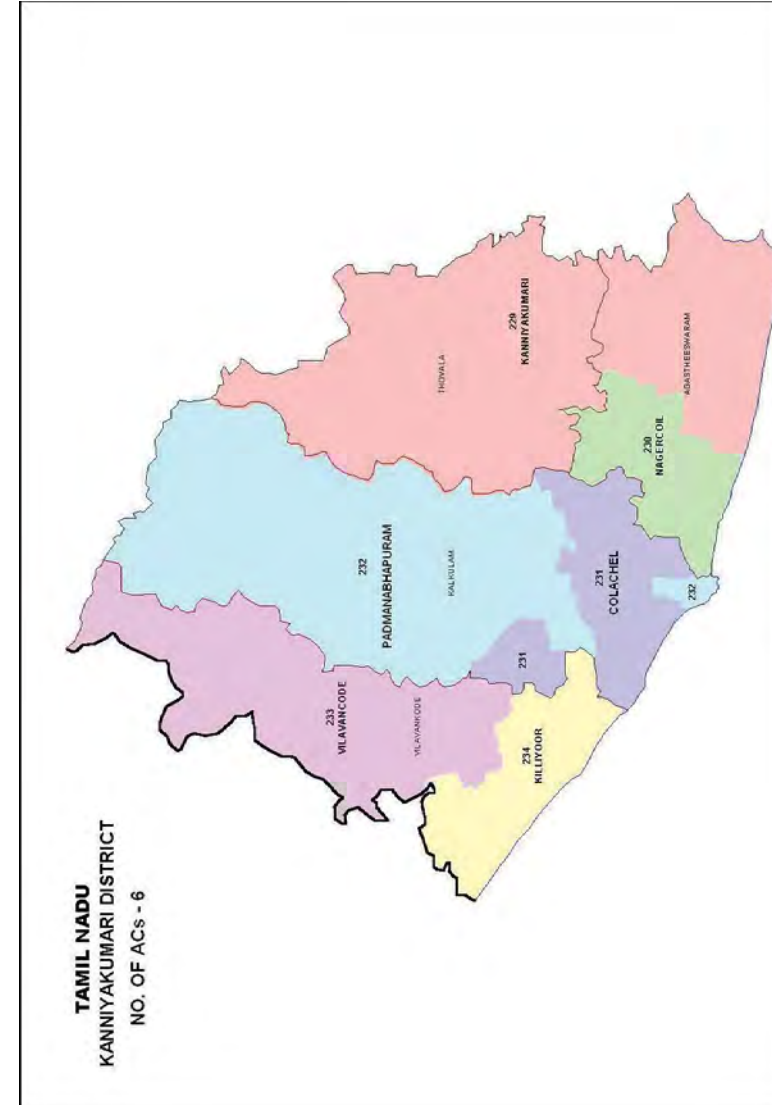
Map not to scale



Map not to scale



Map not to scale



Map not to scale